

Location Ix-Xagħra I-Ħamra, Manikata	Category Rural	Site Description (Address) Corbelled hut at Ix-Xagħra I-Ħamra, Manikata
Eastings 4112	Northings 7800	Period unknown
SS No1 4078	SS No2	Description Circular corbelled hut with its entrance facing east. It has a flat lintel on the doorway. The roof has been cemented over. It is inaccessible so it was not possible to examine the hut closely.
SS No4	SS No3	

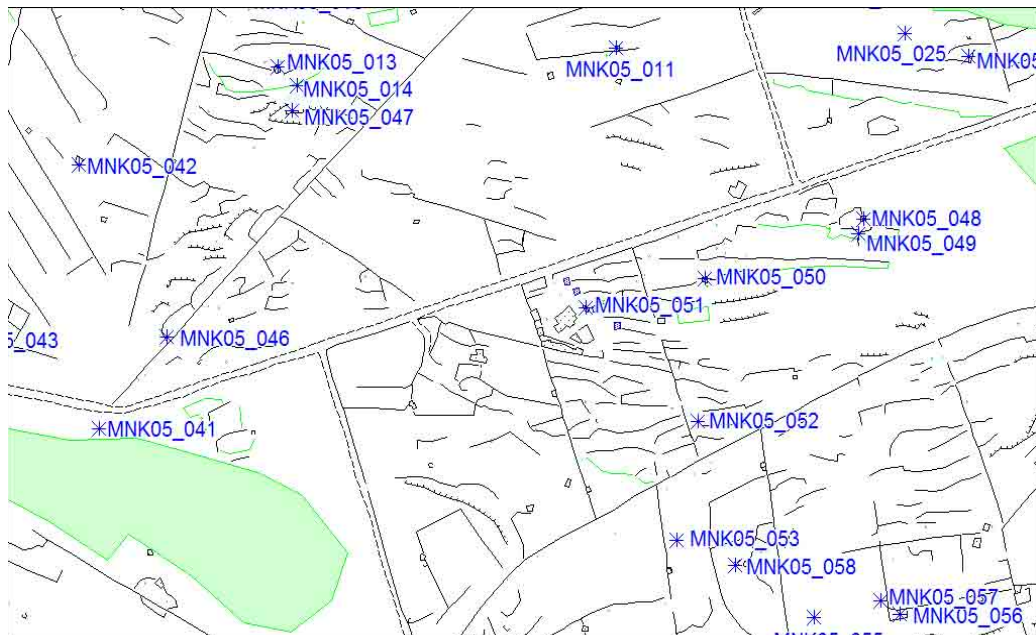
Date of survey sheet: 1992

Present Utilisation

Unknown

Comments

Site





Condition

Good and well kept

Degree of Protection

None

Proposed Protection

Grade 1

Basic Bibliography

Fsadni, M., 1999, The Girna: The Maltese Corbelled Stone Hut, Malta, Dominican Publication.

Compiled by

KB, DB, MB, JC CV, EV

Date of Survey

08.08.2005

Location Ix-Xaghra I-Famra, Manikata	Category Rock-cut/Rural	Site Description (Address) Quarrying at Ix-Xaghra I-Famra, Manikata
---	-----------------------------------	---

Eastings 4119	Northings 7793	Period unknown
-------------------------	--------------------------	--------------------------

SS No1 4077	SS No2	Description Traces of surface quarrying consisting of straight ledges of rock and heaps of stone chippings typical of surface quarrying in the late early modern period. One of the two stone heaps is covering a channel cut in the rock. The quarried area has been covered in soil and transformed into terraced fields. These have been abandoned.
SS No4	SS No3	

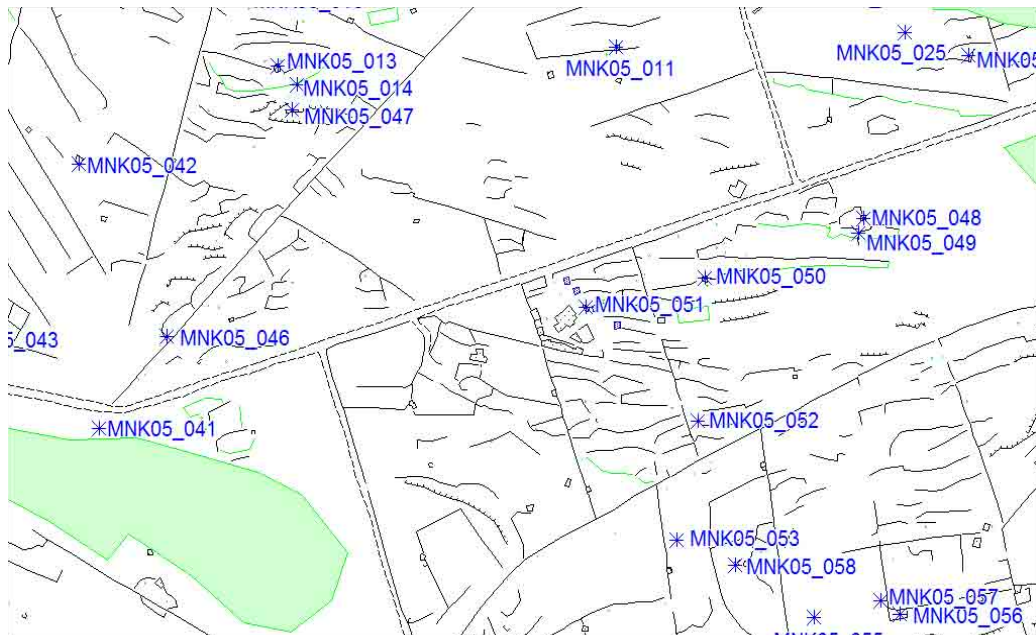
Date of survey sheet: 1992

Present Utilisation

None

Comments

Site





Condition
Fair

Degree of Protection
None

Proposed Protection
Grade 3

Basic Bibliography

Borg, P.P., 2000, Snajja u Xogħol il-Maltin, Vol 1, Malta, P.E.G. Ltd.

Compiled by
KB, DB, MB, JC CV, EV

Date of Survey
08.08.2005

MNK05_052



MNK05_052_003



Location	Category	Site Description (Address)
Ix-Xagħra I-Ħamra, Manikata	Rock-cut	Cart ruts and quarrying marks at Ix-Xagħra I-Ħamra, Manikata

Eastings	Northings	Period
4118	7786	unknown

SS No1	SS No2	Description
4077		A garrigue area enclosed by rubble walls showing signs of quarrying and a pair of intermittent cart ruts. There are also stone heaps similar to MNK05_052. The cart ruts run in a north-south direction. To the south of these ruts is an artificial ledge in the rock surface that is bordered by an irregular wall built of large boulders.
SS No4	SS No3	

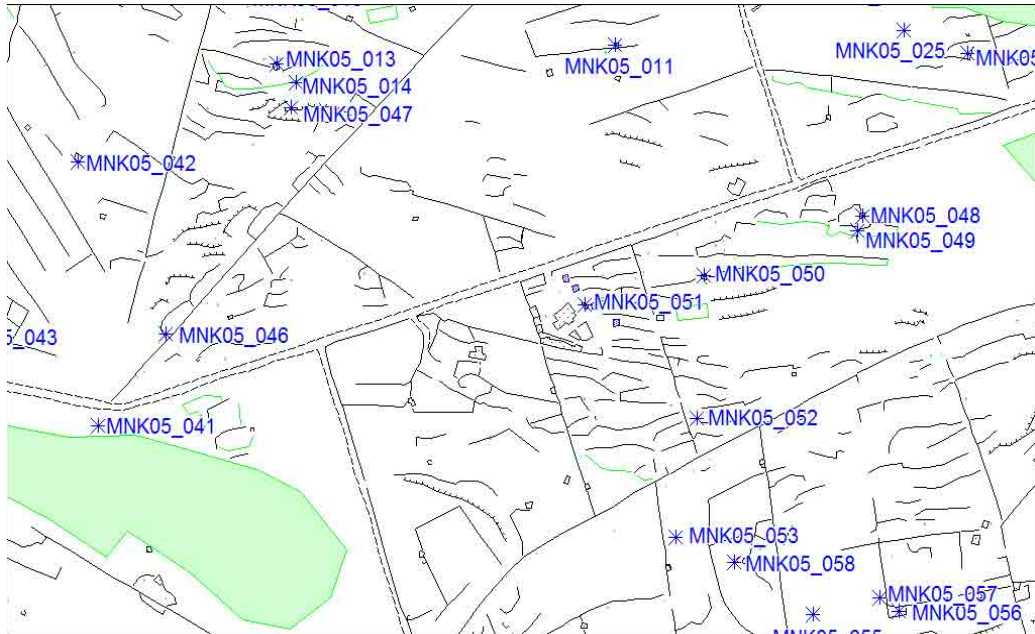
Date of survey sheet: 1992

Present Utilisation

None

Comments

Site



MNK05_053



Condition

Fair

Degree of Protection

None

Proposed Protection

Grade 2

Basic Bibliography

Borg, P.P., 2000, Snajja u Xogħol il-Maltin, Vol 1, Malta, P.E.G. Ltd.

Compiled by

KB, DB, MB, JC CV, EV

Date of Survey

08.08.2005

MNK05_053_001



Location Ix-Xagħra I-Hamra, Manikata	Category Rural	Site Description (Address) Corbelled hut at Ix-Xagħra I-Hamra, Manikata
Eastings 4104	Northings 7775	Period unknown
SS No1 4077	SS No2	Description A circular corbelled hut with its entrance facing south. The doorway has a triangular lintel and there is a window in the eastern wall. There are a number of irregularly shaped depressions in the rock surface similar to those noted near other huts in the area under study. On the northern part of the hut is an unclear overgrown depression.
SS No4	SS No3	
Date of survey sheet: 1992		

Present Utilisation

None

Comments

Site



MNK05_054



Condition

Good

Degree of Protection

None

Proposed Protection

Grade 1

Basic Bibliography

Fsadni, M., 1999, The Girna: The Maltese Corbelled Stone Hut, Malta, Dominican Publication.

Compiled by

KB, DB, MB, JC CV, EV

Date of Survey

08.08.2005

MNK05_054_002



MNK05_054_005



MNK05_054_006



Location Ix-Xaghra l-Hamra, Manikata	Category Structure	Site Description (Address) 4 possible cairns at Ix-Xaghra l-Hamra, Manikata
Eastings 4126	Northings 7781	Period Bronze Age (?)
SS No1 4077	SS No2	Description 4 possible cairns, one of which is in a better condition than the rest. The latter, which is the largest, has a thriliton entrance facing east.
SS No4	SS No3	

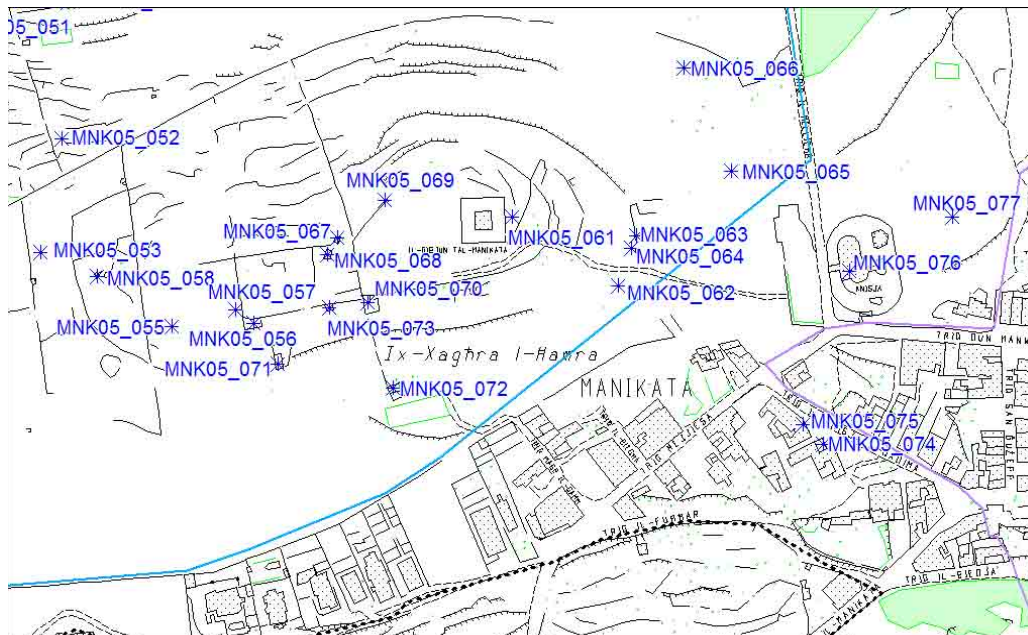
Date of survey sheet: 1992

Present Utilisation

None

Comments

Site



MNK05_055



Condition
Fair

Degree of Protection
None

Proposed Protection
Grade 1

Basic Bibliography
Evans

Compiled by
KB, DB, MB, JC CV, EV

Date of Survey
08.08.2005

MNK05_055_001



MNK05_055_002



MNK05_055_005



MNK05_055_008





Location Ix-Xagħra l-Hamra, Manikata	Category Rock-cut	Site Description (Address) A small shallow quarry at Ix-Xagħra l-Hamra, Manikata
Eastings 4138	Northings 7782	Period unknown
SS No1 4077	SS No2	Description A small shallow quarry, later transformed into a terraced field or orchard. Quarrying reaches a depth of about 1m.
SS No4	SS No3	

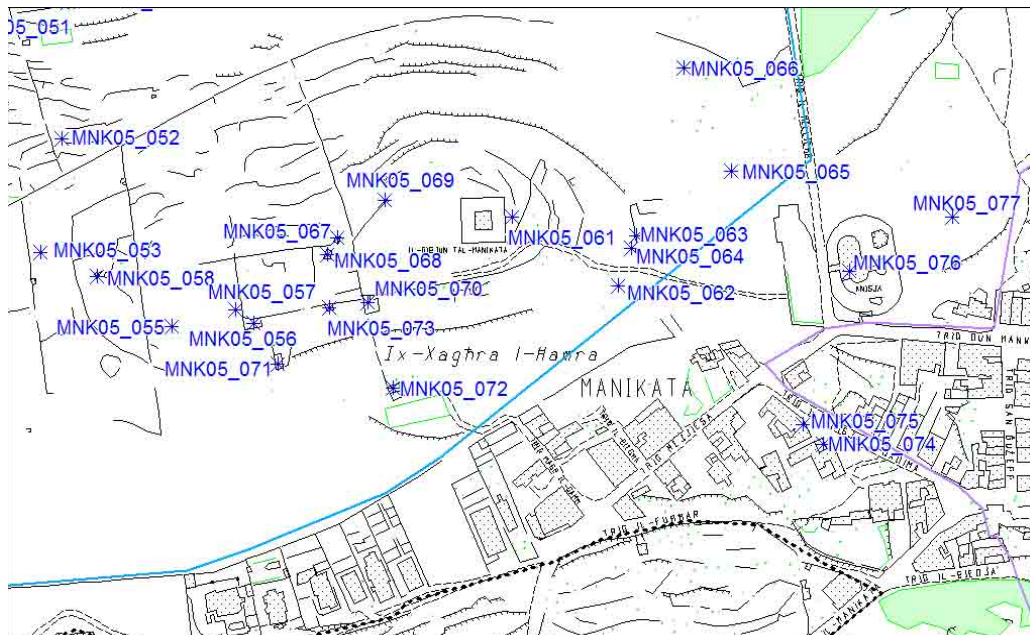
Date of survey sheet: 1992

Present Utilisation

None

Comments

Site





Condition
Good

Degree of Protection
None

Proposed Protection
Grade 3

Basic Bibliography

Borg, P.P., 2000, Snajja u Xogħol il-Maltin, Vol 1, Malta, P.E.G. Ltd.

Compiled by
KB, DB, MB, JC CV, EV

Date of Survey
08.08.2005

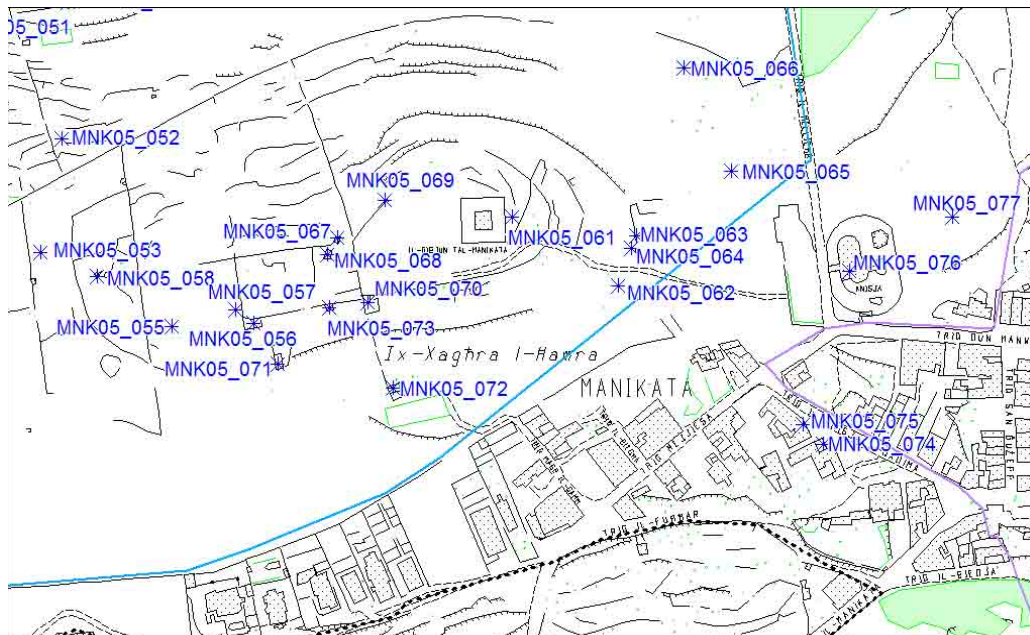
Location Ix-Xagħra I-Hamra, Manikata	Category Rural	Site Description (Address) Remains of an Animal Pen at Ix-Xagħra I-Hamra, Manikata
Eastings 4131	Northings 7783	Period unknown
SS No1 4077	SS No2	Description Remains of an animal pen consisting of a single structure divided into 3 segments by a wall. The pen was built in the dry stone technique and only a few courses remain. Hence, the roofing method cannot be determined, as well the presence or absence of a manger. There are a number of small tunnels/air vents on the lowest course both sides of the structure.
SS No4	SS No3	
Date of survey sheet: 1992		

Present Utilisation

None

Comments

Site



MNK05_057



Condition
Bad

Degree of Protection
None

Proposed Protection
Grade 3

Basic Bibliography

Compiled by
KB, DB, MB, JC CV, EV

Date of Survey
08.08.2005

MNK05_057_002



MNK05_057_001



Location Ix-Xaghra l-Hamra, Manikata	Category Rural	Site Description (Address) Two adjacent collapsed field rooms at Ix-Xaghra l-Hamra, Manikata
Eastings 4121	Northings 7785	Period unknown
SS No1 4077	SS No2	Description Two collapsed field rooms adjacent to each other. The entrance faced south. The stones from the collapse have been reused to built a trapping hut nearby.
SS No4	SS No3	

Date of survey sheet: 1992

Present Utilisation

None

Comments

Site



MNK05_058



Condition
Bad

Degree of Protection
None

Proposed Protection
Grade 3

Basic Bibliography

Compiled by
KB, DB, MB, JC CV, EV

Date of Survey
08.08.2005

Location	Category	Site Description (Address)
Ix-Xagħra l-Hamra, Manikata	Boundary Wall	Undressed boulders forming part of a boundary wall at Ix-Xagħra l-Hamra, Manikata

Eastings	Northings	Period
4103	7776	unknown

SS No1	SS No2	Description
4077		Undressed boulders forming part of a rubble wall north east of corbelled hut MNK05_054. There are another three boulders in the field bordered by the same wall.
SS No4	SS No3	

Date of survey sheet: 1992

Present Utilisation

None

Comments

Site



MNK05_059



Condition
Fair

Degree of Protection
None

Proposed Protection
Grade 2

Basic Bibliography

Compiled by
KB, DB, MB, JC CV, EV

Date of Survey
08.08.2005

MNK05_059_001



Location Ix-Xagħra l-Hamra, Manikata	Category Rock-cut	Site Description (Address) Quarrying at Ix-Xagħra l-Hamra, Manikata
Eastings 4101	Northings 7777	Period unknown
SS No1 4077	SS No2	Description Traces of quarrying with tool marks, small holes and relatively straight-edged rocks.
SS No4	SS No3	
Date of survey sheet: 1992		

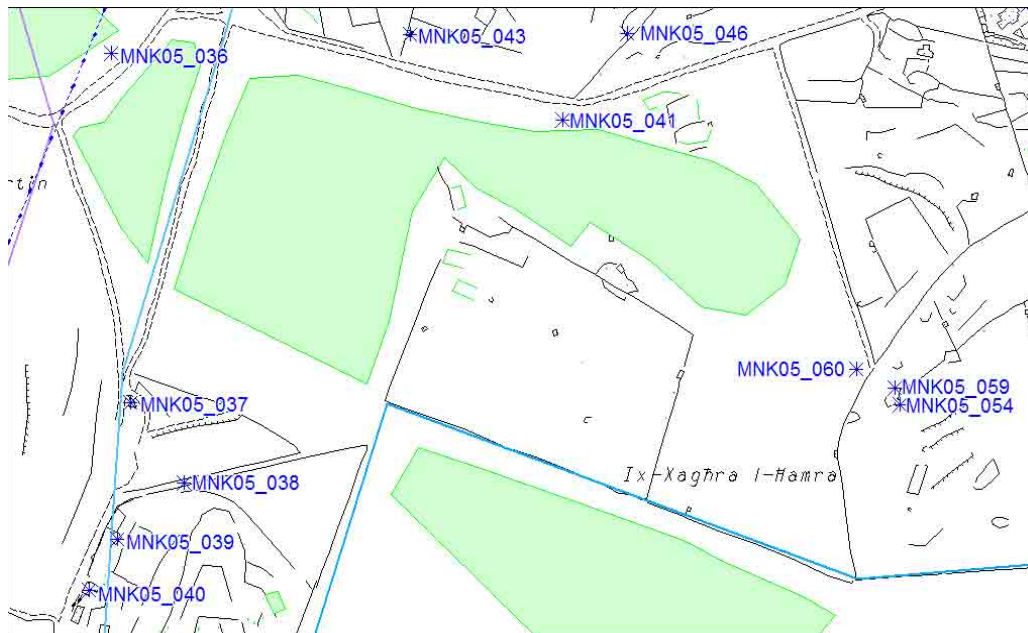
Present Utilisation

None

Comments

Similiar to MNK05_041

Site



MNK05_060



Condition

Good

Degree of Protection

None

Proposed Protection

Grade 3

Basic Bibliography

Borg, P.P., 2000, Snajja u Xogħol il-Maltin, Vol 1, Malta, P.E.G. Ltd.

Compiled by

KB, DB, MB, JC CV, EV

Date of Survey

08.08.2005