




L-Awtorita' ta' Malta Dwar l-Ambjent u l-Ippjanar  
Malta Environment & Planning Authority

Key

 31st March Depot Development Brief Area (Site Area 38,320 sq m)

Local Context

Scale :	Date :	Map:
1:7,000	February 2005	1
INDICATIVE ONLY Not to be used for direct interpretation.		

Base Maps - 1988 Survey Sheets  
Copyright Mapping Unit, Malta Environment & Planning Authority













31st MARCH DEPOT DEVELOPMENT BRIEF



L-Awtorita' ta' Malta Dwar l-Ambjent u l-Ippjanar  
Malta Environment & Planning Authority

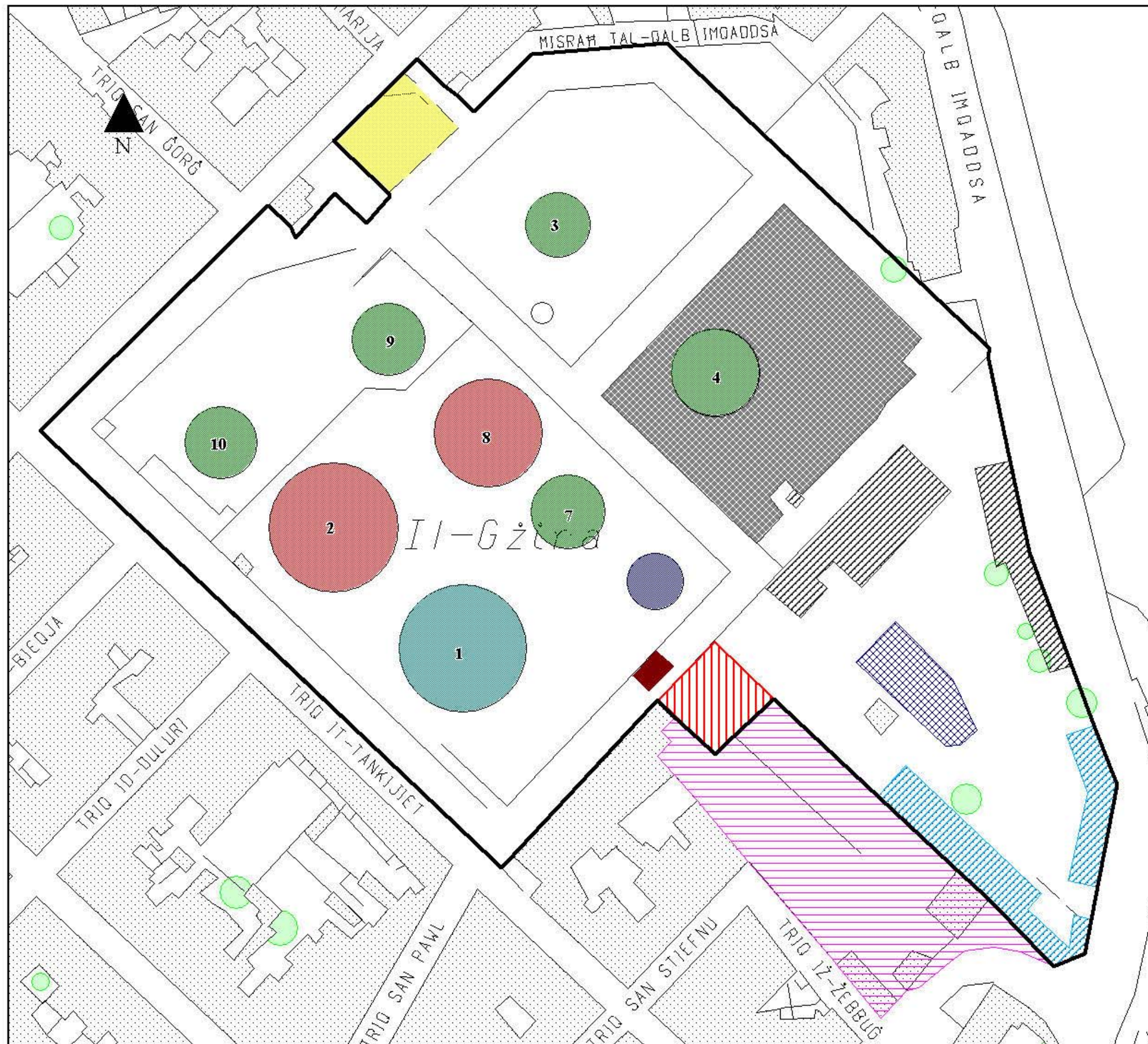
Key

-  31st March Depot Development Brief Area
-  Offices / Administration
-  Stores / Workshops
-  Underground Water Reservoir / Fuel Filling Point
-  Pumps Serving Filling Points
-  Main Study Area: Underground Contamination
-  Substation
-  Vacant Land
-  Unleaded Petrol Tanks
-  Jet A1 Tanks
-  Diesel Tank
-  Disused Tank
-  Storage for Oil Drums (Private Ownership)

Current Land Use

Scale : 1:1,000	Date : February 2005	Map: 2
INDICATIVE ONLY Not to be used for direct interpretation.		

Base Maps - 1988 Survey Sheets  
Copyright Mapping Unit, Malta Environment & Planning Authority







31st MARCH DEPOT DEVELOPMENT BRIEF



L-Awtorita' ta' Malta Dwar l-Ambjent u l-Ippjanar  
Malta Environment & Planning Authority

Key

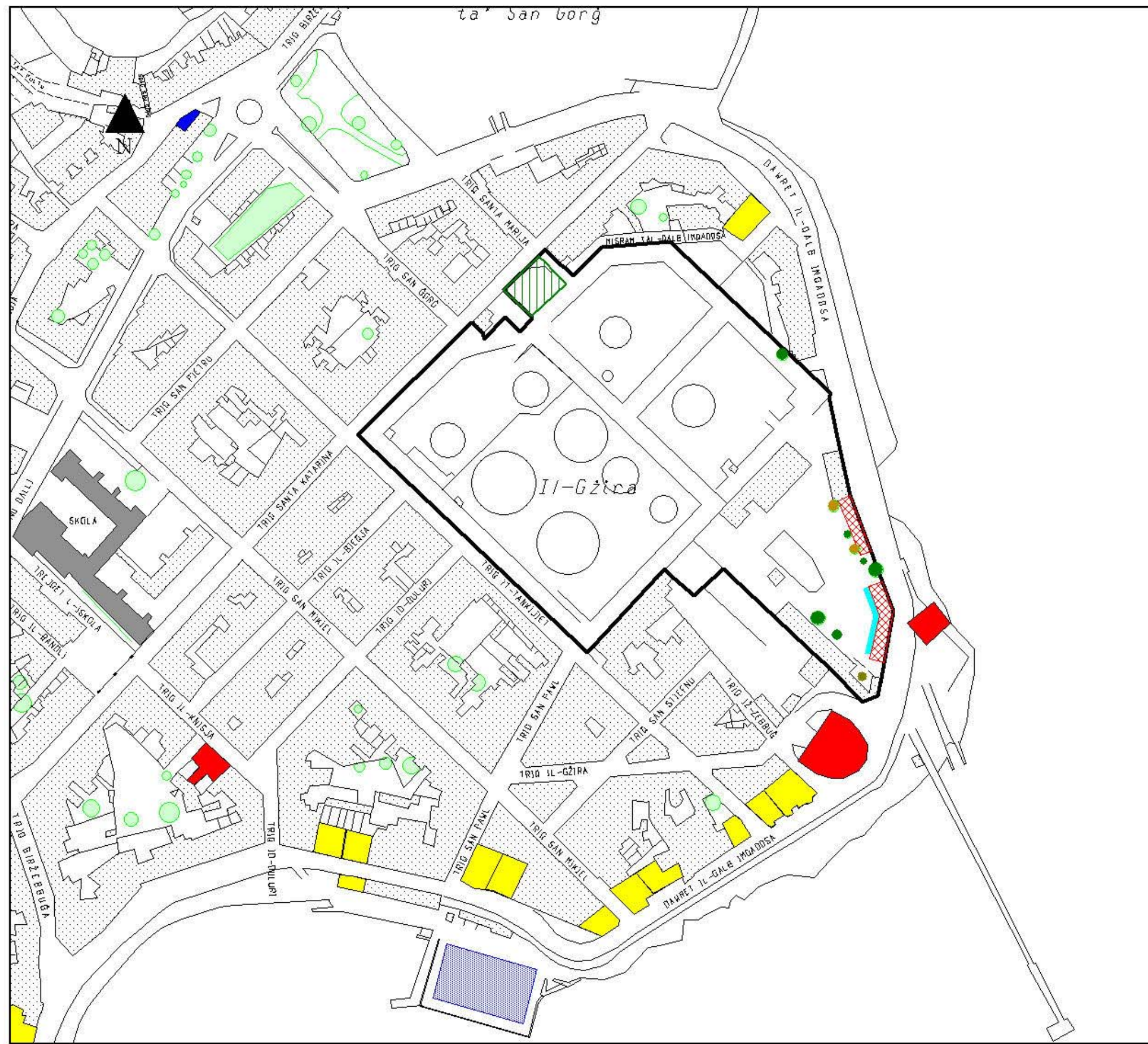
- Limit to Development Boundary
- Urban Conservation Boundary
- 31st March Depot 1979 Development Brief Area
- Landmark Building
- 2 Floors without Semi-Basement
- 3 Floors without Semi-Basement
- 4 Floors without Semi-Basement or 14m

Height Limitations  
(Source: MBLP)


Scale :	Date :	Map:
1:2,500	February 2005	3
INDICATIVE ONLY Not to be used for direct interpretation.		

Base Maps - 1988 Survey Sheets  
Copyright Mapping Unit, Malta Environment & Planning Authority















### 31st MARCH DEPOT DEVELOPMENT BRIEF



**MEPA**  
L-Awtorita' ta' Malta Dwar l-Ambjent u l-Ippjanar  
Malta Environment & Planning Authority

---

#### Key

-  31st March Depot Development Brief Area
  
- Structures of Architectural or Cultural Importance**
-  Grade 1
-  Grade 2
-  Grade 3
-  British Colonial Period Buildings
  
- Trees**
-  Pomegranate
-  Olives
-  Araucaria Sp
-  Phoenix Sp
-  Ficus Nitida

---

### Features and Scheduled Areas Map

Scale :	Date :	Map:
1:2,000	February 2005	4
INDICATIVE ONLY Not to be used for direct interpretation.		
Base Maps - 1988 Survey Sheets Copyright Mapping Unit, Malta Environment & Planning Authority		