












Transport Map

- Key**
-  Fort Cambridge Development Brief Area
 -  Former beach concession refer to Para 6.13
 -  Pedestrian Priority Street (Surface Level)
 -  Link Road (S2) (Under Construction)
 -  Existing one - way
 -  Proposed one - way
 -  Highway Improvement
 -  Footway Improvements
 -  Pedestrian Crossing
 -  Possible Underground Connection
 -  Entry and Exit Accesses to be located within these points

Scale :	Date :	Map :
1:2500	January 2006	6
INDICATIVE ONLY Not to be used for direct interpretation.		

Base Maps - 1988 Survey Sheets
 Copyright Mapping Unit, Malta Environment & Planning Authority

