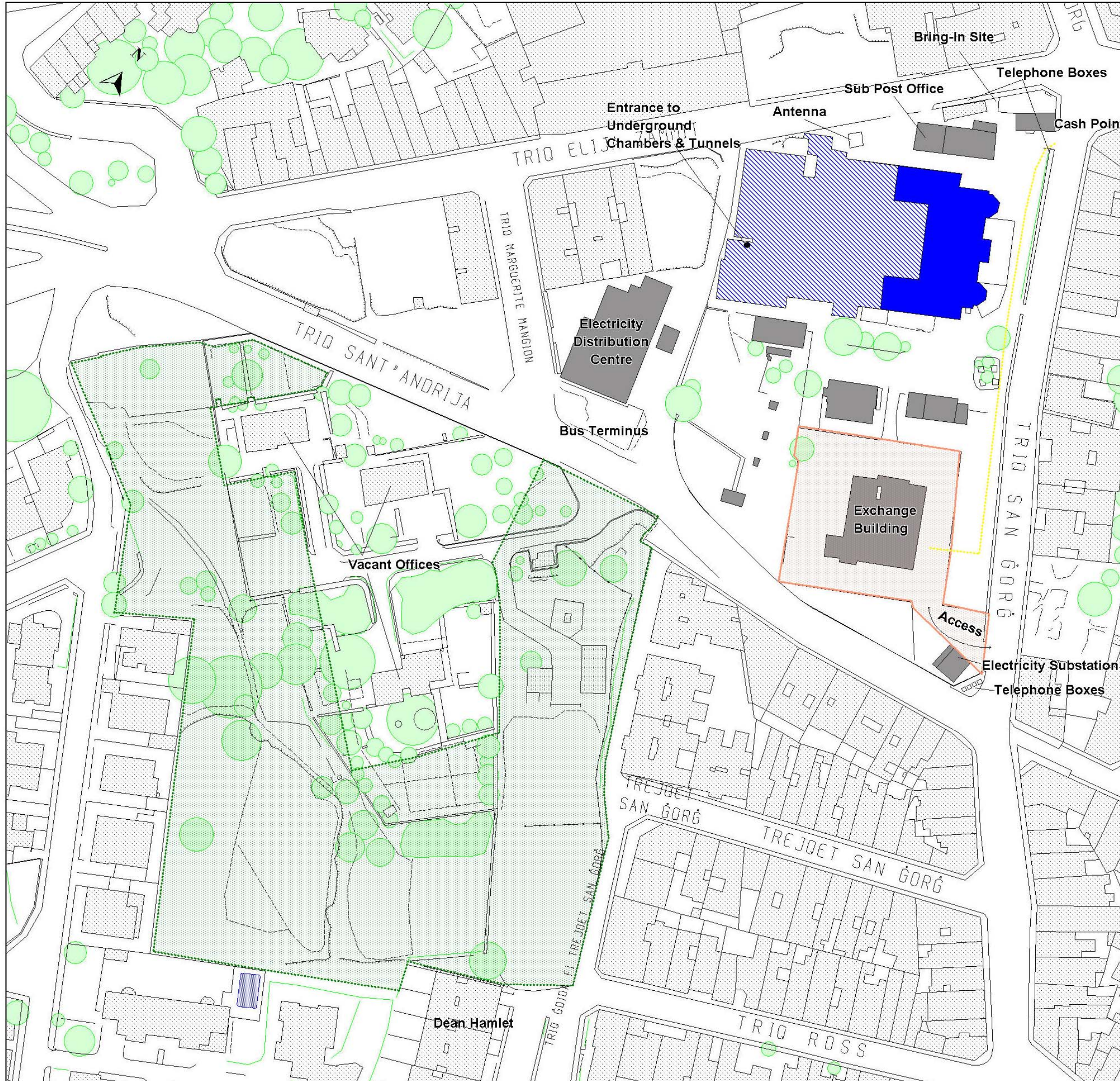






Malta Environment & Planning Authority
L-Awtorita' ta' Malta dwar l-Ambjent u l-Ippjanar

**PENDER PLACE /
MERCURY HOUSE
DEVELOPMENT BRIEF**

**EXISTING
LAND USE**



-  Mercury House Scheduled Building
-  Mercury House Extensions / Additions
-  Temporary Surface Car Park
-  Maltacom Ownership
-  Maltacom Fibre Optic Cable

Remarks:

Map:

2

Date : **MARCH 2005**

Scale 1:1000

INDICATIVE ONLY
Not to be used for direct interpretation.

Base Maps - 1988 Survey Sheets Copyright Planning Authority