

Location Il-Moxa ta' Ghajn Tuffieha	Category Rock-cut	Site Description (Address) Two rock-cut trenches and signs of quarrying at Il-Moxa ta' Ghajn Tuffieha, Manikata
Eastings 4065	Northings 7756	Period Classical
SS No1 4077	SS No2	Description Two rectangular rock-cut trenches filled up with rubble and debris, the first measuring 2.30m X 0.82m and the second 1.02m X 1.53m. The area around the trenches reveals a fair amount of quarrying. These two trenches are very possibly rock-cut tombs.
SS No4	SS No3	

Date of survey sheet: 1992

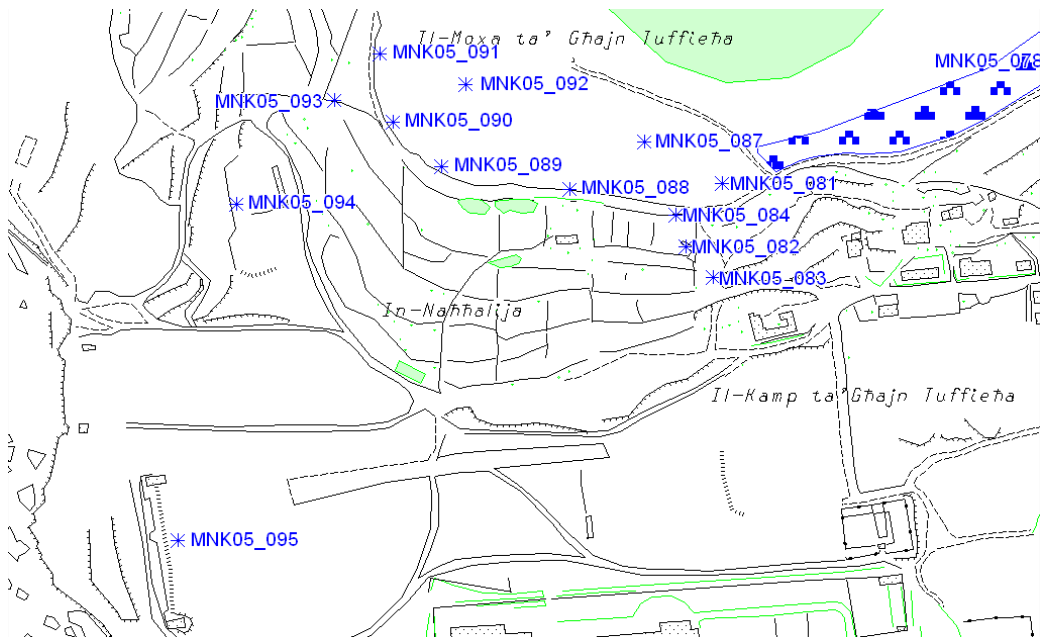
Present Utilisation

None

Comments

The trenches need to be cleared to determine whether these are in fact tombs. Most probably they are punicean tombs associated with others encountered in close proximity.

Site





Condition
Fair

Degree of Protection
None

Proposed Protection
Grade 2

Basic Bibliography

Compiled by
KB, DB, MB, JC CV, EV

Date of Survey
12.08.05

MNK05_091



MNK05_091_003





Location Il-Moxa ta' Ghajn Tuffieha	Category Rock-cut	Site Description (Address) Cart-ruts at Il-Moxa ta' Ghajn Tuffieha, Manikata
Eastings 4070	Northings 7754	Period unknown
SS No1 4077	SS No2	Description A pair of cart-ruts running for a length of 24 m. The distance between the inside of the ruts is 1.20m whilst it is 1.62 between the outside of the ruts. Each rut is 19cm wide and 25cm deep.
SS No4	SS No3	

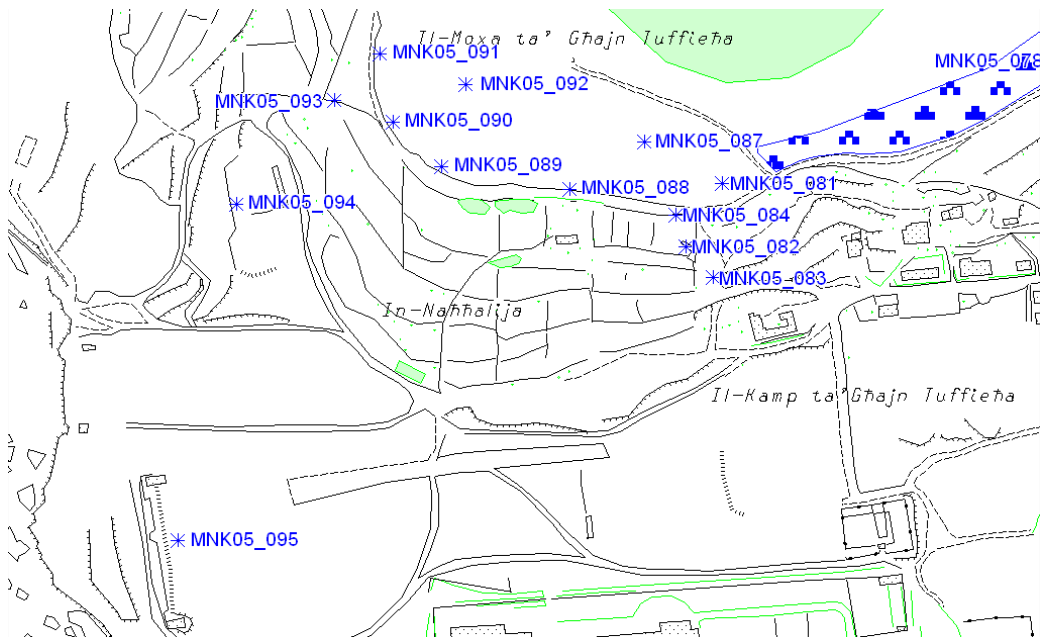
Date of survey sheet: 1992

Present Utilisation

None

Comments

Site





Condition
Fair

Degree of Protection
None

Proposed Protection
Grade 2

Basic Bibliography

Parker, R., and Rubinstein, M., 1988, The Cart Ruts on Malta and Gozo, Kent, The Institute for Cultural Research.

Compiled by
KB, DB, MB, JC CV, EV

Date of Survey
12.08.05

Location Il-Moxa ta' Ghajn Tuffieha	Category Military	Site Description (Address) Stone Marker at Il-Moxa ta' Ghajn Tuffieha, Manikata
Eastings 4062	Northings 7753	Period 20th Century
SS No1 4077	SS No2	Description British marker built on top of a rubble wall also having an anchor sign on its front side surmounted by the number 3.
SS No4	SS No3	
Date of survey sheet: 1992		

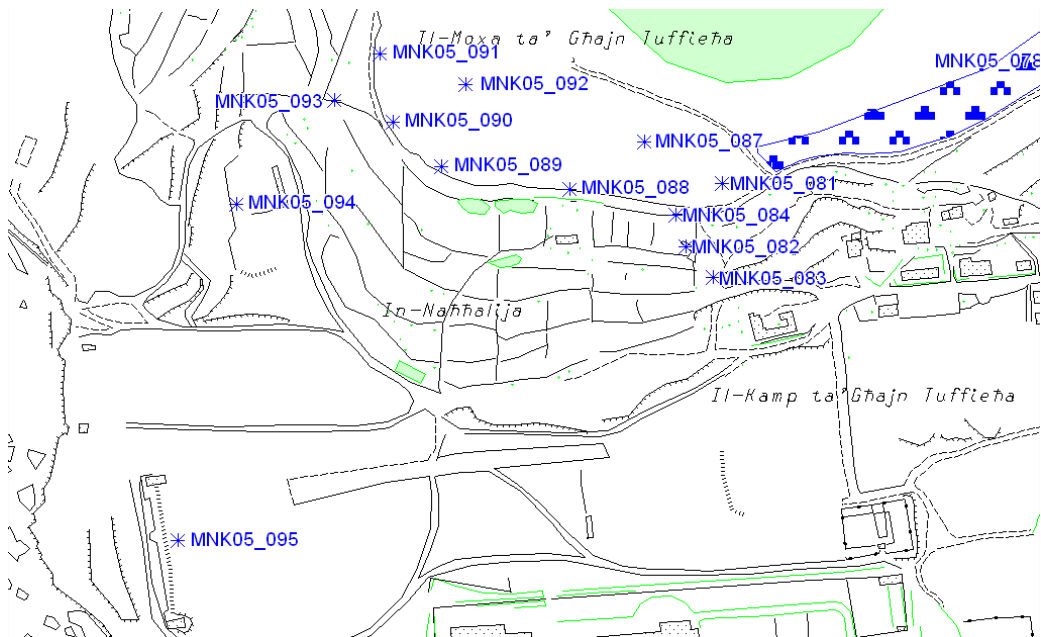
Present Utilisation

None

Comments

Most markers were usually defaced during WW2 for fear of use by the enemy in the case of an invasion. However this marker has survived intact.

Site



MNK05_093_001



Condition
Good

Degree of Protection
None

Proposed Protection
Grade 2

Basic Bibliography

Compiled by
KB, DB, MB, JC CV, EV

Date of Survey
12.08.05

Location Il-Moxa ta' Ghajn Tuffieha	Category Military	Site Description (Address) Wall built in dry-stone technique at Il-Moxa ta' Ghajn Tuffieha, Manikata
Eastings 4056	Northings 7746	Period Possibly 18th century
SS No1 4077	SS No2	Description A high wall running for a length of 75 meters built in a zig-zag fashion on top of a high ridge. The wall is built in dry wall technique consisting of finely cut ashlar around its perimeters and infilled with rough upper croline limestone. The wall faces the coastal approach.
SS No4	SS No3	
Date of survey sheet: 1992		

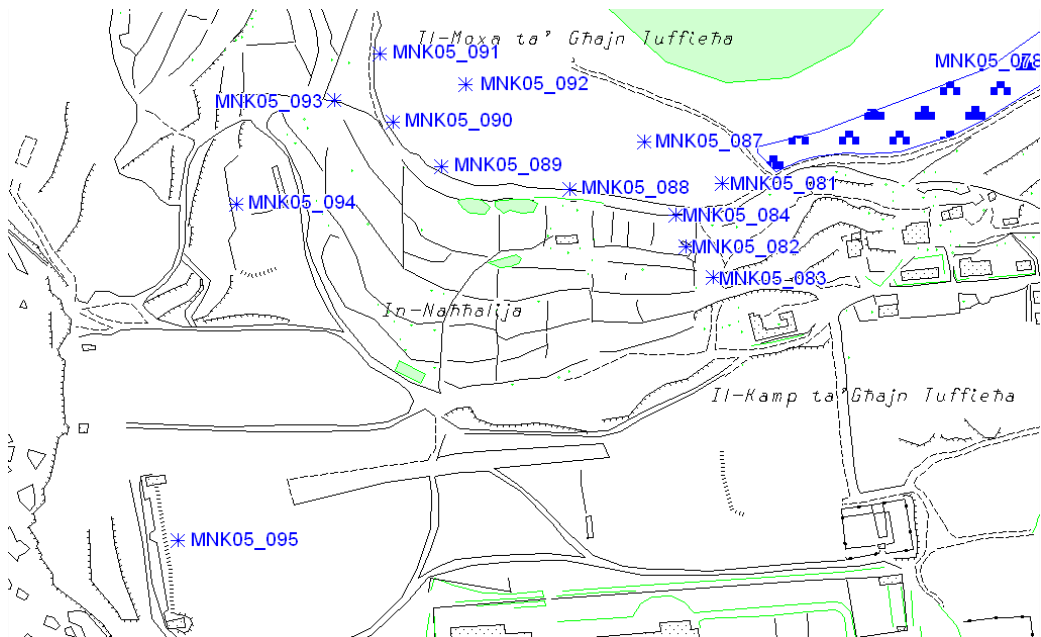
Present Utilisation

None

Comments

The wall is possibly part of entrenchment works dating to the period of the knights in an effort to fortify the area. Other entrenchment works are located overlooking Ghajn Tuffieha bay.

Site



MNK05_094



Condition
Poor

Degree of Protection
None

Proposed Protection
Grade 2

Basic Bibliography

Spiteri Stephen,C. 2001, Fortresses of the Knights, Book Distributors Limited, Malta.

Compiled by
KB, DB, MB, JC CV, EV

Date of Survey
12.08.05

MNK05_094_006



MNK05_094_007





Location In-Naħħalija	Category Military	Site Description (Address) Shooting Range at in-Naħħalija, Manikata
---------------------------------	-----------------------------	---

Eastings 4052	Northings 7724	Period 20th Century
-------------------------	--------------------------	-------------------------------

SS No1 4077	SS No2	Description Stone built straight wall, facing the sea with a soil glacis abutting its inland facing section (eastern). The structure has a small room at each end and is surrounded by a low ditch. In close proximity to the shooting range are 2 small rooms, one built in fake rustication and the second having an egyptianizing cornice, both datable to the earlier British period. Within the same area are located 2 concrete platforms measuring 1.23m X 3.05m and the second 1.85m X 3.10m. The larger platform has a channel running lengthwise in the centre of the platform, measuring approximately 2cm in width.
SS No4	SS No3	

Date of survey sheet: 1992

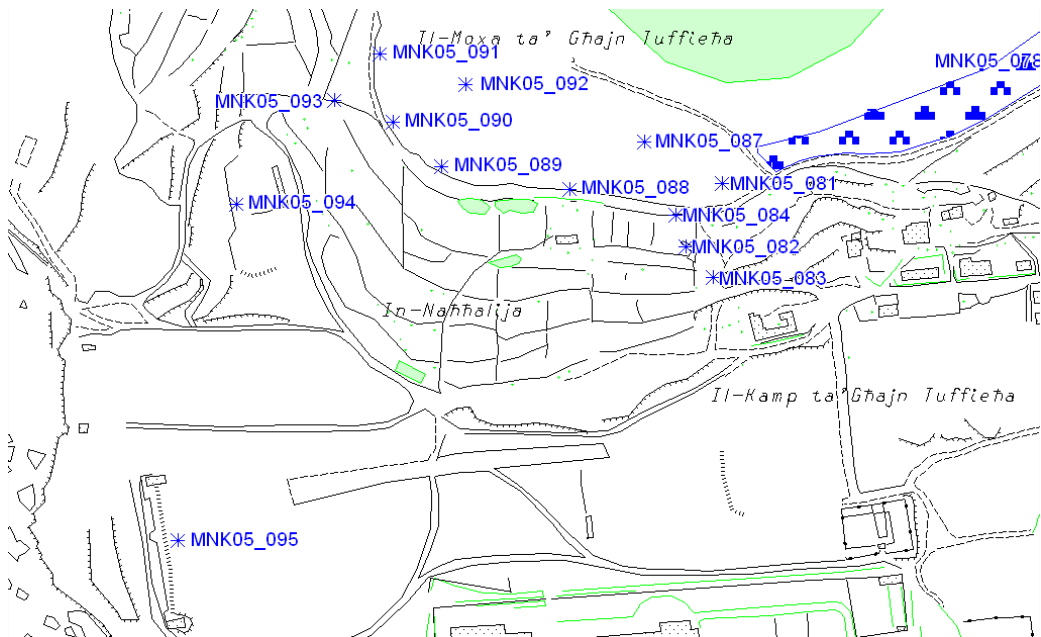
Present Utilisation

None

Comments

The Shooting Range is in a poor state of preservation, even though the room at its southern edge seems to be maintained, possibly for private use.

Site





Condition
Poor

Degree of Protection
None

Proposed Protection
Grade 2

Basic Bibliography

Compiled by
KB, DB, MB, JC CV, EV

Date of Survey
12.08.05

MNK05_095_004



MNK05_095_003



MNK05_095_013



MNK05_095_015



Location Manikata	Category Rural	Site Description (Address) Farmhouse at Manikata
Eastings 4152	Northings 7744	Period Unknown
SS No1 4077	SS No2	Description Farmhouse built in traditional style and technique probably built during the 19th century. The building is in a good state of preservation and is still in use.
SS No4	SS No3	

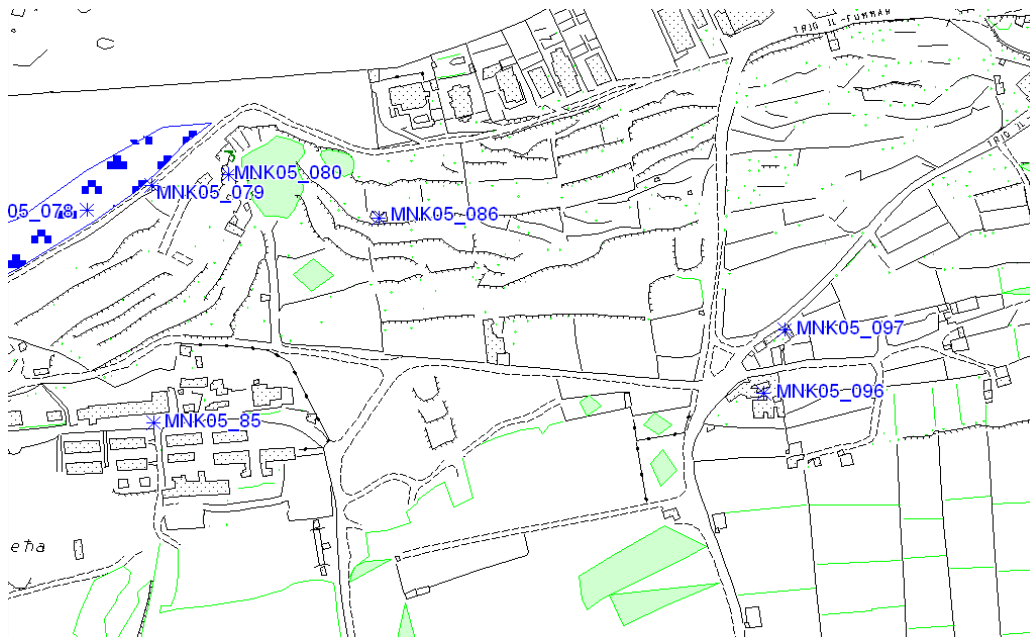
Date of survey sheet: 1992

Present Utilisation

Private

Comments

Site





Condition
Good

Degree of Protection
None

Proposed Protection
Grade 2

Basic Bibliography

Jaccarini, C., 1998, Ir-Razzett: The Maltese Famhouse, Malta. P.E.G. Ltd.

Compiled by
KB, DB, MB, JC CV, EV

Date of Survey
12.08.05



Location Manikata	Category Rural	Site Description (Address) Dry-stone structure at Mankata
Eastings 4154	Northings 7748	Period Unknown
SS No1 4077	SS No2	Description Structure consisting of large room with adjoining small reservoir. The structure is buit in dry stone technique and the stones are partly rendered in fake rustication.
SS No4	SS No3	

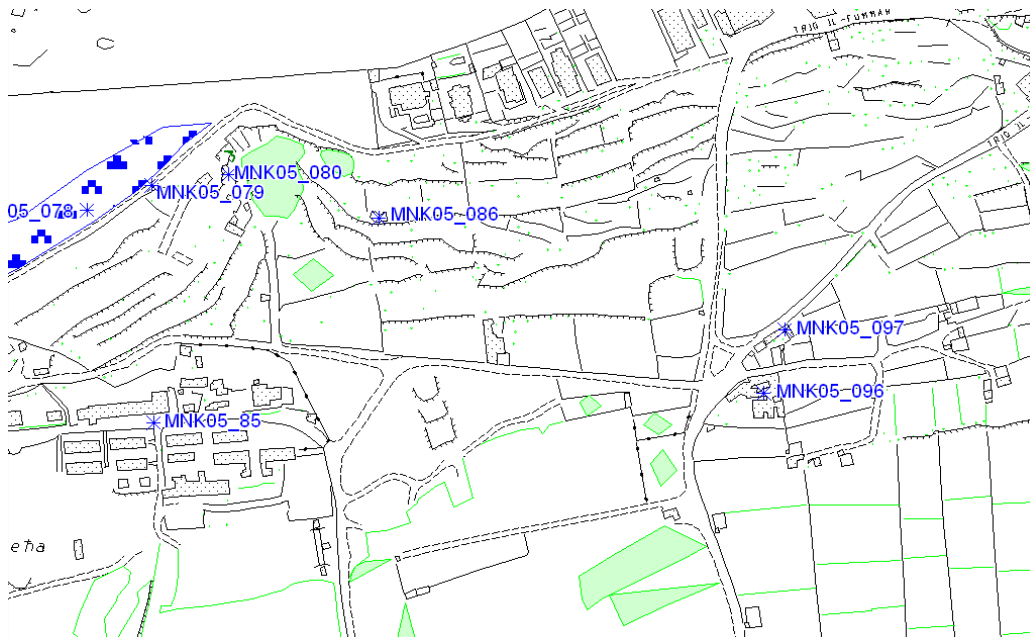
Date of survey sheet: 1992

Present Utilisation

Private

Comments

Site





Condition
Fair

Degree of Protection
None

Proposed Protection
Grade 2

Basic Bibliography

Jaccarini, C., 1998, Ir-Razzett: The Maltese Famhouse, Malta. P.E.G. Ltd.

Compiled by
KB, DB, MB, JC CV, EV

Date of Survey
12.08.05

Location Il-Fawwara	Category Military	Site Description (Address) 3 Rooms in field at Il-Qasam ta'Ghajn Tuffieha, Manikata
Eastings 4121	Northings 7673	Period 1939
SS No1 4077	SS No2 4076	Description Three rooms in a field located on the outskirts of Hal-Ferh resort. The stones used for construction are rendered in fake rustication technique. The windows are small and square and the rooms contain a large number of ventilation shafts.
SS No4	SS No3	
Date of survey sheet: 1992		

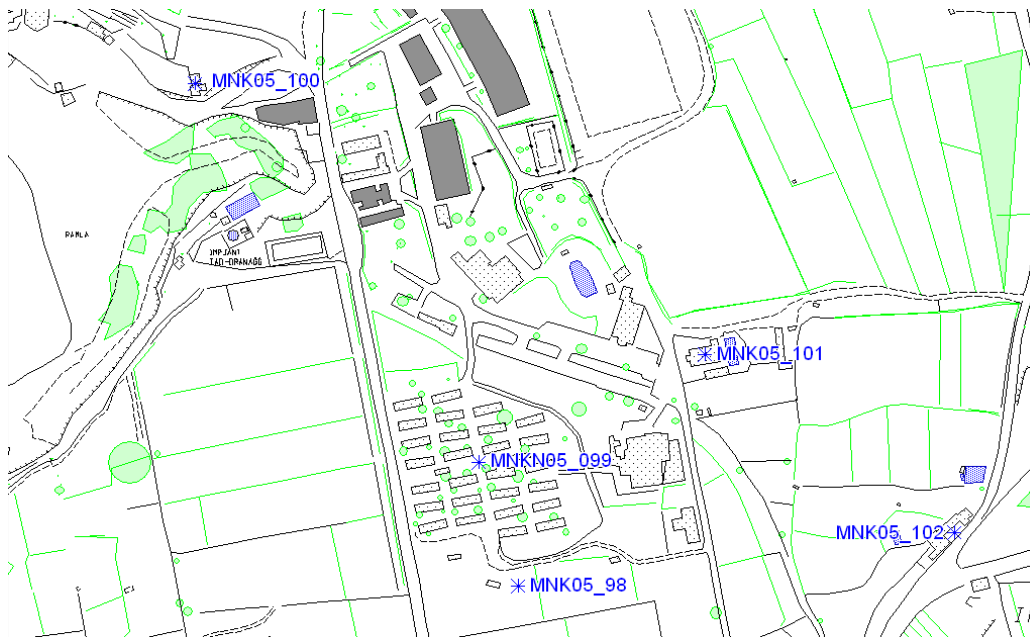
Present Utilisation

None

Comments

As indicated in Drawing No. CRE 37/55 found in the national archives, these rooms are associated with the Ghajn Tuffieha Camp (now Hal Ferh resort).

Site





Condition
Fair

Degree of Protection
None

Proposed Protection
Grade 2

Basic Bibliography

Compiled by
KB, DB, MB, JC CV, EV

Date of Survey
15.08.04



Location Il-Fawwara	Category Military	Site Description (Address) Ghajn Tuffieha Camp at Il-Qasam ta'Ghajn Tuffieha, Manikata
-------------------------------	-----------------------------	--

Eastings 4118	Northings 7682	Period 1939
-------------------------	--------------------------	-----------------------

SS No1 4077	SS No2 4076	Description Barrack huts constructed probably during 1939. The camp consists of 27 Barrack huts housing 20 men per hut (drawing GT22 National Archives) as well as a number of other buildings constructed for military purposes.. The buildings still contains furnishing such as wooden apertures and cast-iron drains contemporary to the period of construction.
SS No4	SS No3	
Date of survey sheet: 1992		

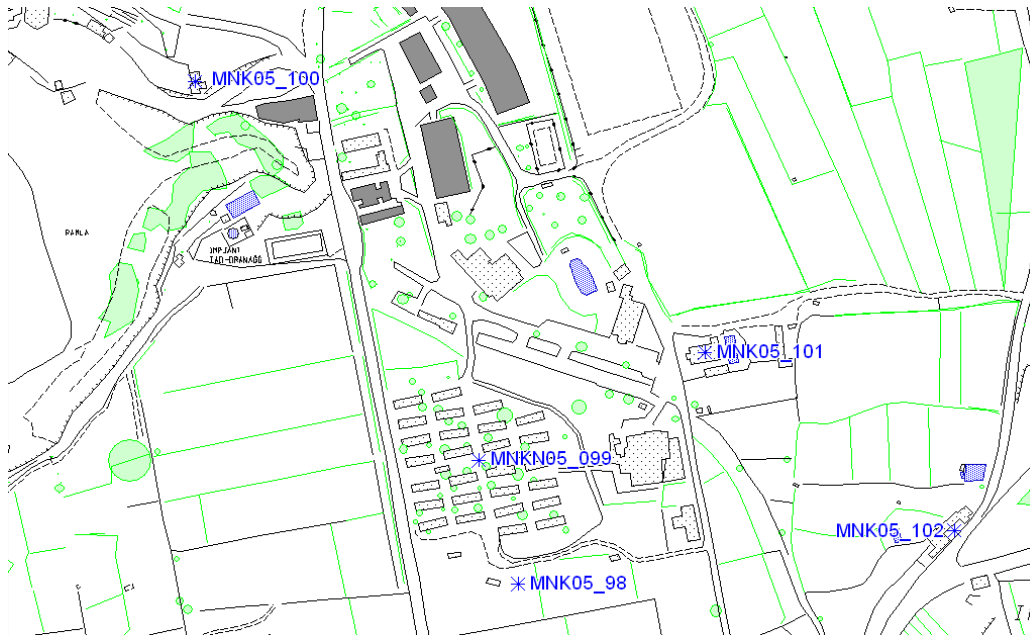
Present Utilisation

None

Comments

Until recently these huts had been used as the Hal Ferh tourist village.

Site





Condition
Good

Degree of Protection
None

Proposed Protection
Grade 1

Basic Bibliography

Compiled by
KB, DB, MB, JC CV, EV

Date of Survey
15.08.04

MNK05_099_006



MNK05_099_005



Location Il-Qasam ta' Ghajn Tuffieha	Category Rural	Site Description (Address) Field Room at Il-Qasam ta' Ghajn Tuffieha, Manikata
Eastings 4100	Northings 7706	Period Post 1760's
SS No1 4077	SS No2 4076	Description Field-room built in dry stone technique, partly reconstructed and now abutted with a modern built garage. The room is partially built over entrenchments built by the Knights.
SS No4	SS No3	

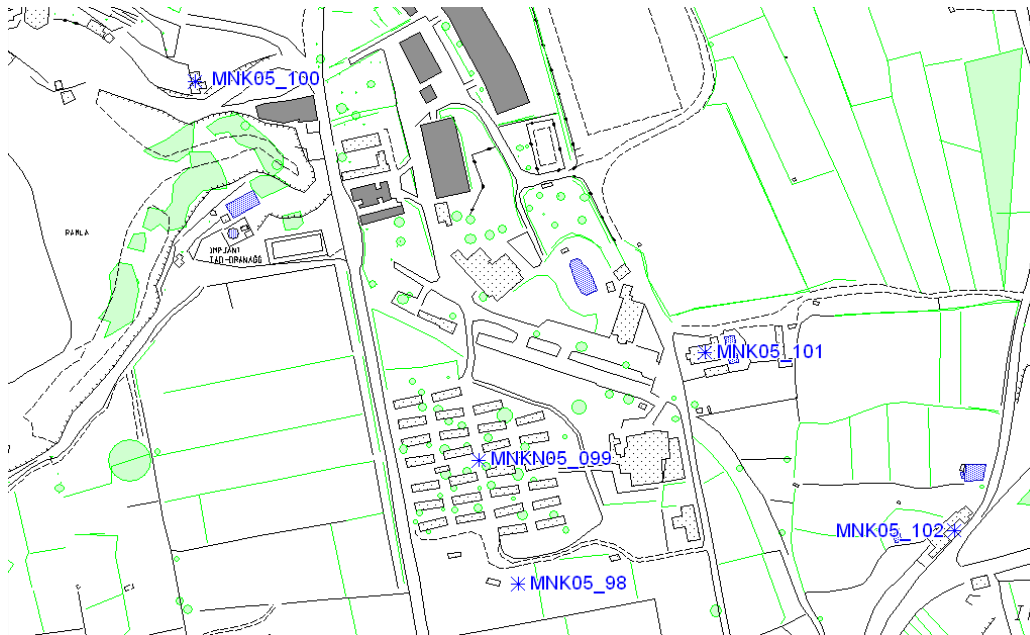
Date of survey sheet: 1992

Present Utilisation

Private

Comments

Site





Condition
Good

Degree of Protection
None

Proposed Protection
Grade 3

Basic Bibliography

Compiled by
KB, DB, MB, JC CV, EV

Date of Survey
15.08.04
