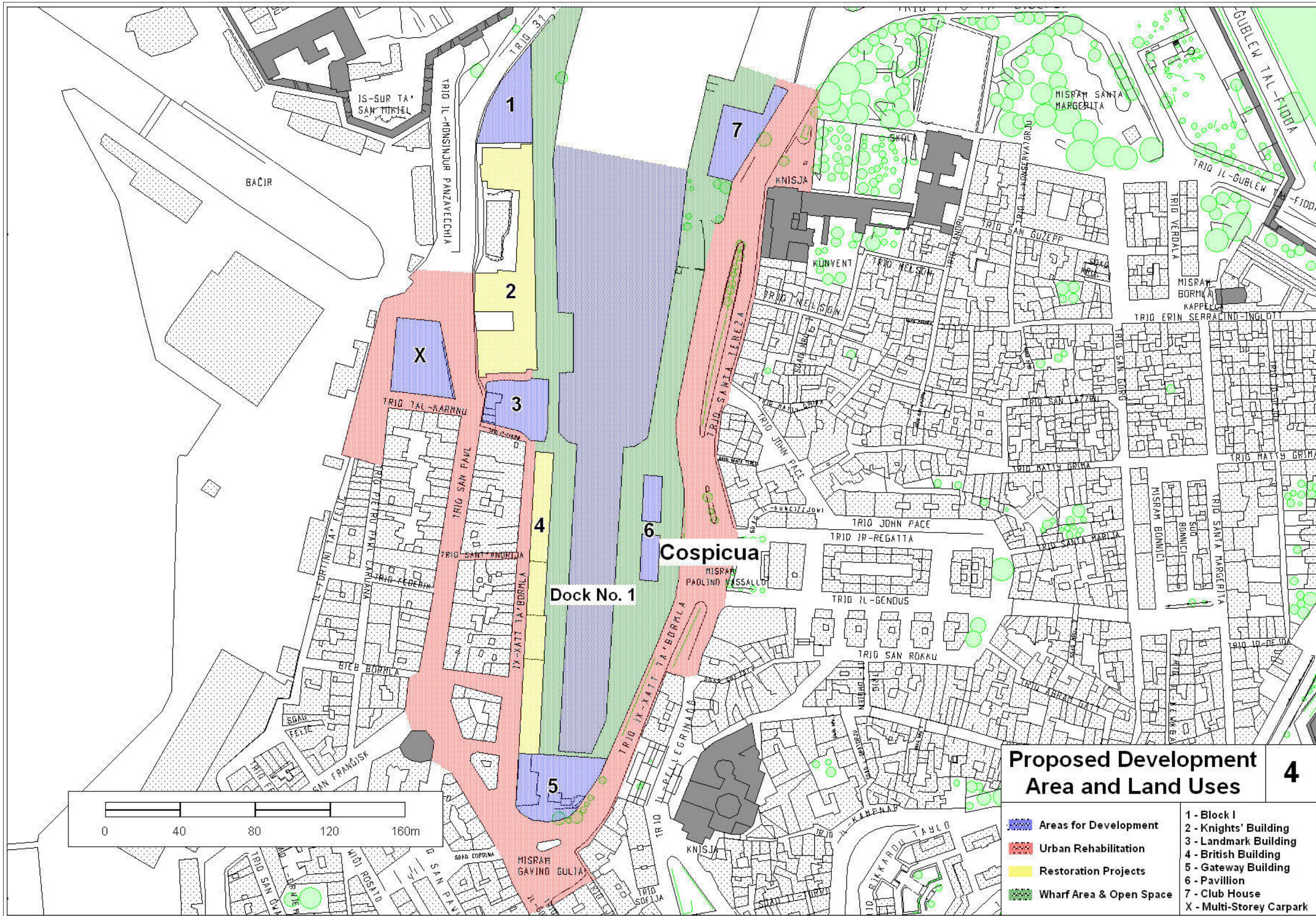


- Yacht Marina berthing
- Residential Development
- Red-a-bone & St Angelo Wharf Extension
- Thalasso Therapy
- Hotel, Casino & ancillary facilities
- Maritime Museum
- Treasury building & SMEs
- Cement store earmarked for supermarket
- Proposed St. Margherita Car park
- Macina & proposed restaurant
- Proposal for Dock No. 1 area



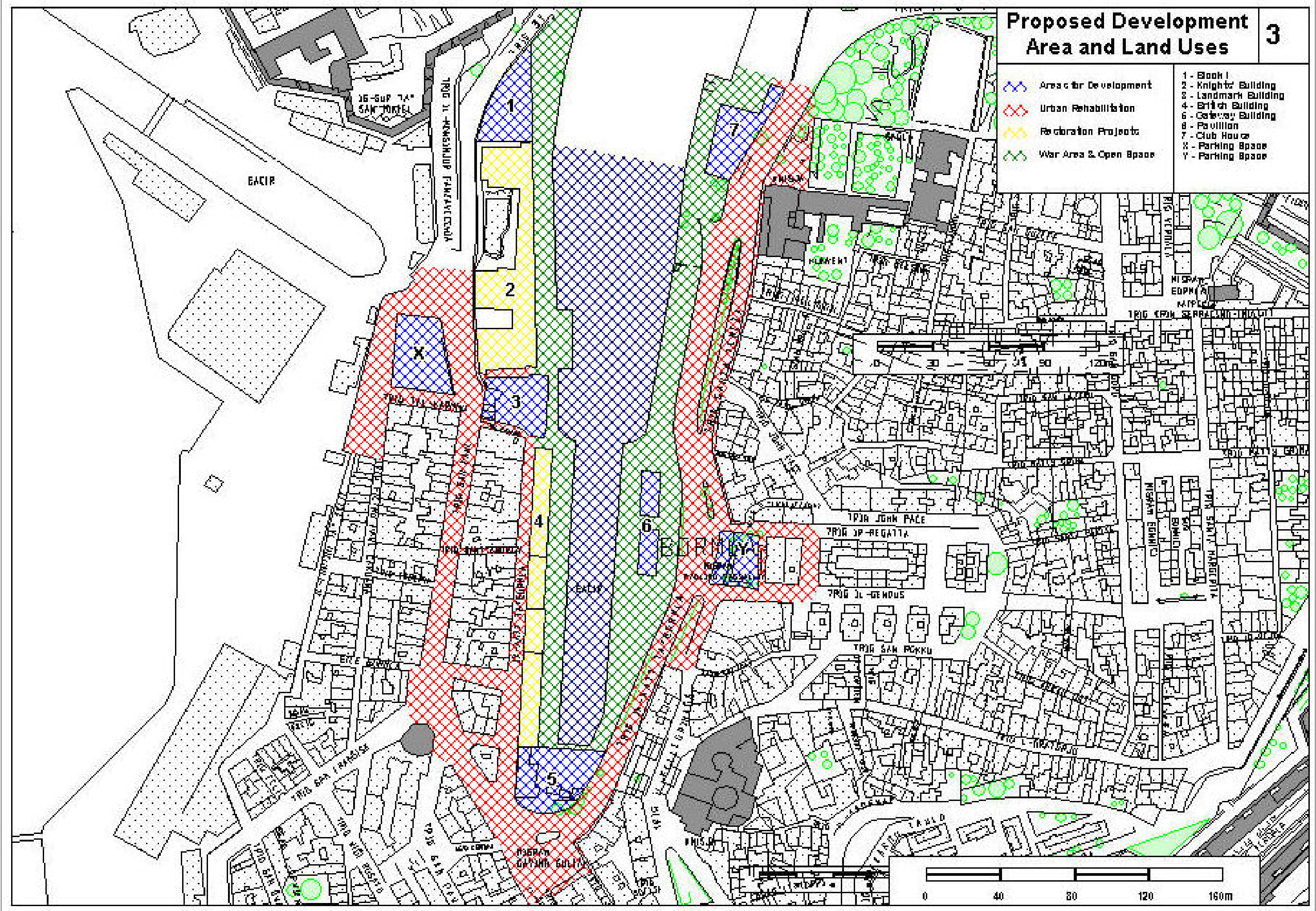
Proposed Development Area and Land Uses

4

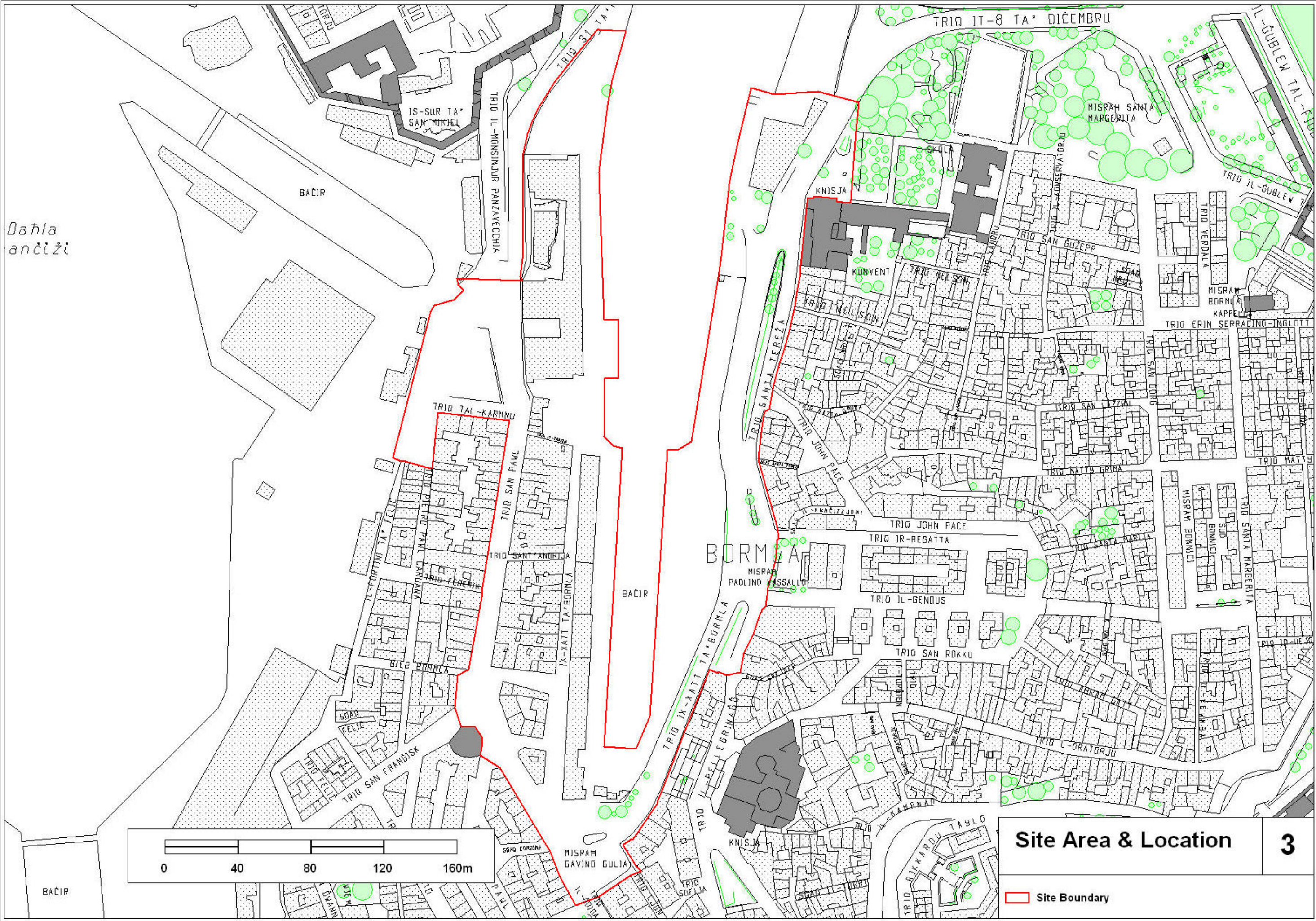
- | | |
|--|--|
| <ul style="list-style-type: none"> Areas for Development Urban Rehabilitation Restoration Projects Wharf Area & Open Space | <ul style="list-style-type: none"> 1 - Block I 2 - Knights' Building 3 - Landmark Building 4 - British Building 5 - Gateway Building 6 - Pavillion 7 - Club House X - Multi-Storey Carpark |
|--|--|

Proposed Development Area and Land Uses 3

-  Area for Development
 -  Urban Rehabilitation
 -  Recreation Projects
 -  War Area & Open Space
- 1 - Book I
 - 2 - Knights' Building
 - 3 - Landmark Building
 - 4 - British Building
 - 5 - Gateway Building
 - 6 - Pavilion
 - 7 - Club House
 - X - Parking Space
 - Y - Parking Space



*Daħla
anċiżi*



Site Area & Location

Site Boundary