

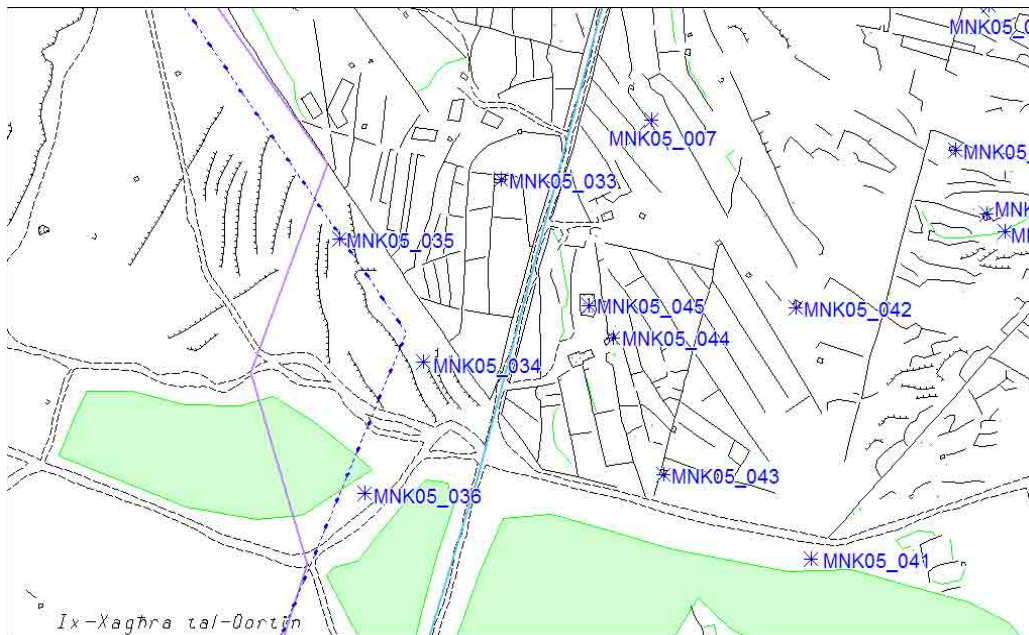
Location Ix-Xagħra I-Famra, Manikata	Category Rock-Cut	Site Description (Address) Quarrying at Ix-Xagħra I-Famra, Manikata
Eastings 4081	Northings 7793	Period unknown
SS No1 4077	SS No2	Description Traces of quarrying with tool marks, small holes and relatively straight-edged rocks.
SS No4	SS No3	
Date of survey sheet: 1992		

Present Utilisation

None

Comments

Site



MNK05_041_001



Condition

Good

Degree of Protection

None

Proposed Protection

Grade 3

Basic Bibliography

Borg, P.P., 2000, Snajja u Xogħol il-Maltin, Vol 1, Malta, P.E.G. Ltd.

Compiled by

KB, DB, MB, JC CV, EV

Date of Survey

05.08.2005

MNK05_041_003



Location Tal-Qortin, Manikata	Category Rural	Site Description (Address) Corbelled-Hut at Tal-Qortin, Manikata
Eastings 4080	Northings 7801	Period unknown
SS No1 4078	SS No2	Description Partly-collapsed square plan corbelled hut with an external staircase on its southern wall. The doorway faces east and is surmounted by a niche. There is a square depression on its northern wall. It is overgrown and its depth cannot be determined. It is fed by a water channel.
SS No4	SS No3	
Date of survey sheet: 1992		

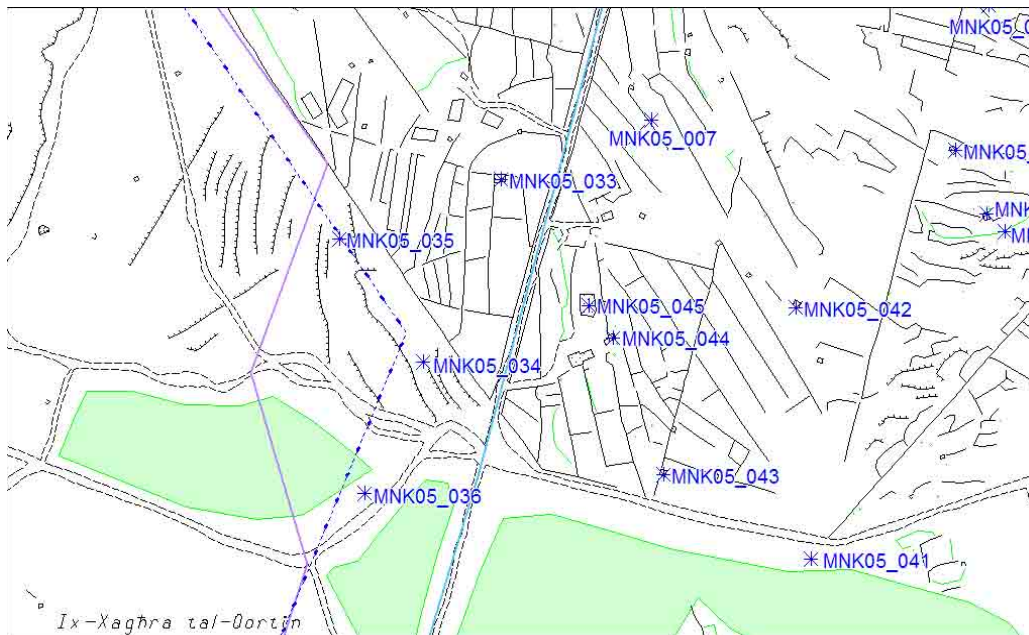
Present Utilisation

None

Comments

Fsadni 1999:31 lists this hut as the only square one with a staircase. At the time of publishing, the hut was still intact (1999:32 pl.20), hence the collapse occurred in the last decade.

Site





Condition

Bad; in need of reconstruction

Degree of Protection

None

Proposed Protection

Grade 1

Basic Bibliography

Fsadni, M., 1999, The Girna: The Maltese Corbelled Stone Hut, Malta, Dominican Publication.

Compiled by

KB, DB, MB, JC CV, EV

Date of Survey

05.08.2005

MNK05_042_004



Location Tal-Qortin, Manikata	Category Rural	Site Description (Address) Corbelled-Hut at Tal-Qortin, Manikata
Eastings 4072	Northings 7799	Period unknown
SS No1 4077	SS No2	Description Square plan corbelled hut with a corbelled ceiling and a flat lintel with an arched niche. It has worked corner stones and a window on its southern wall. The entrance faces west.
SS No4	SS No3	

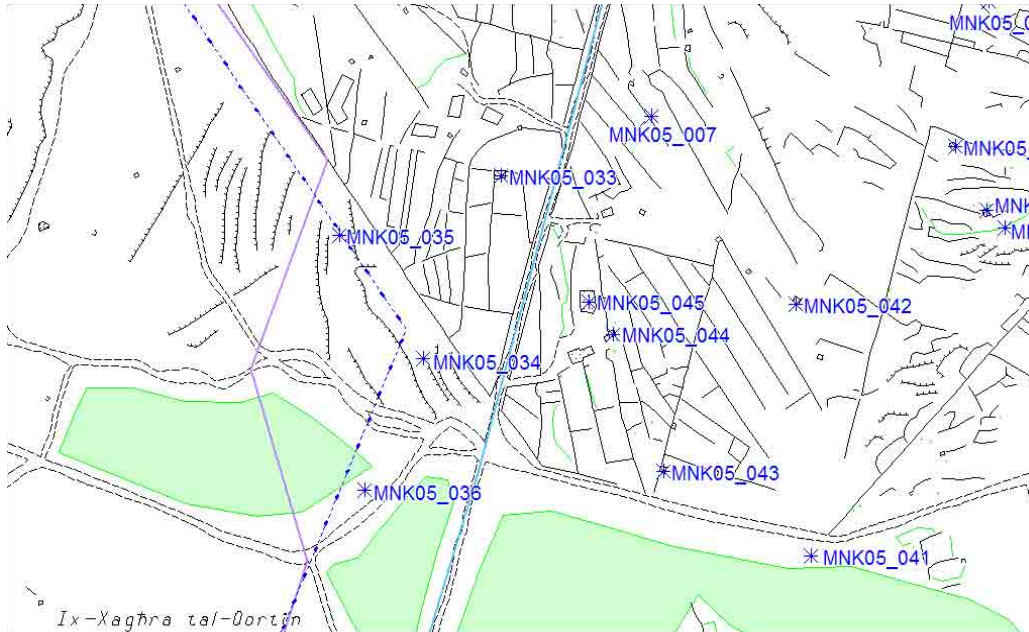
Date of survey sheet: 1992

Present Utilisation

None

Comments

Site





Condition

Good, in need of cleaning

Degree of Protection

None

Proposed Protection

Grade 1

Basic Bibliography

Fsadni, M., 1999, The Girda: The Maltese Corbelled Stone Hut, Malta, Dominican Publication.

Compiled by

KB, DB, MB, JC CV, EV

Date of Survey

05.08.2005

MNK05_043



MNK05_043_003



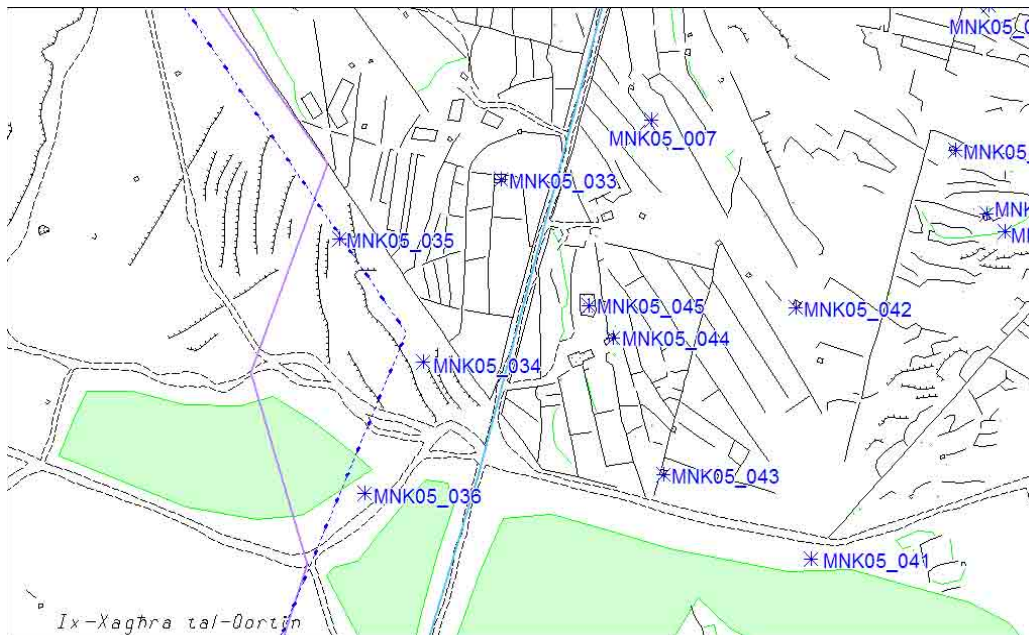
Location Tal-Qortin, Manikata	Category Rural	Site Description (Address) Field room at Tal-Qortin, Manikata
Eastings 4068	Northings 7807	Period unknown
SS No1 4078	SS No2	Description Inaccessible field room built in the dry-stone technique
SS No4	SS No3	
Date of survey sheet: 1992		

Present Utilisation

Unknown

Comments

Site





Condition
Unknown

Degree of Protection
None

Proposed Protection
Grade 2

Basic Bibliography

Compiled by
KB, DB, MB, JC CV, EV

Date of Survey
05.08.2005

Location	Category	Site Description (Address)
Tal-Qortin, Manikata	Rural	Structure at Tal-Qortin, Manikata

Eastings	Northings	Period
4067	7809	unknown

SS No1	SS No2	Description
4078		Inaccessible field room built in the dry-stone technique

SS No4	SS No3
---------------	---------------

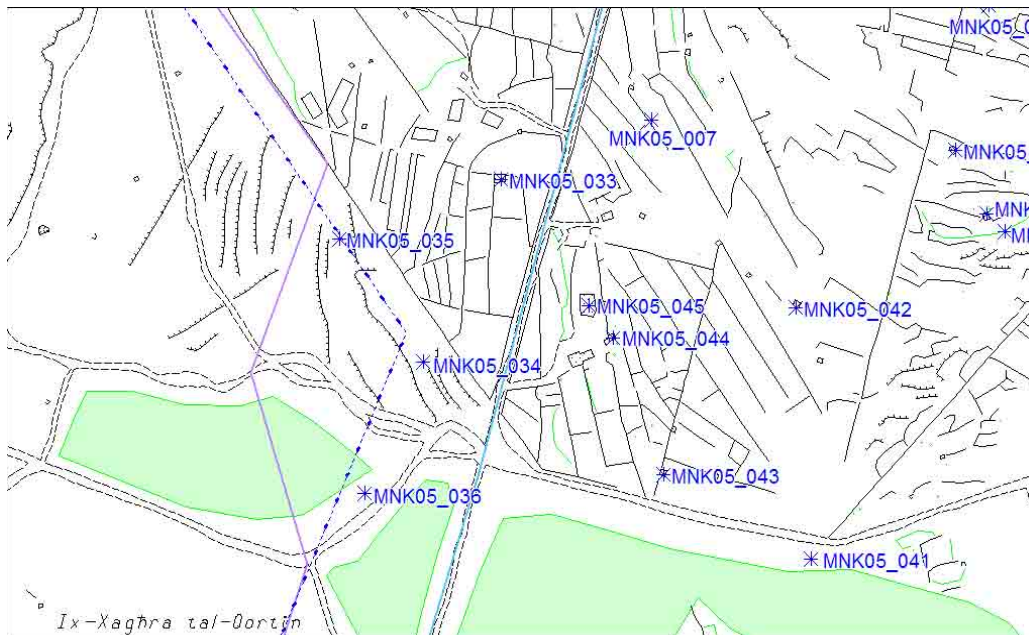
Date of survey sheet: 1992

Present Utilisation

Unknown

Comments

Site





Condition
Unknown

Degree of Protection
None

Proposed Protection
Grade 2

Basic Bibliography

Compiled by
KB, DB, MB, JC CV, EV

Date of Survey
05.08.2005

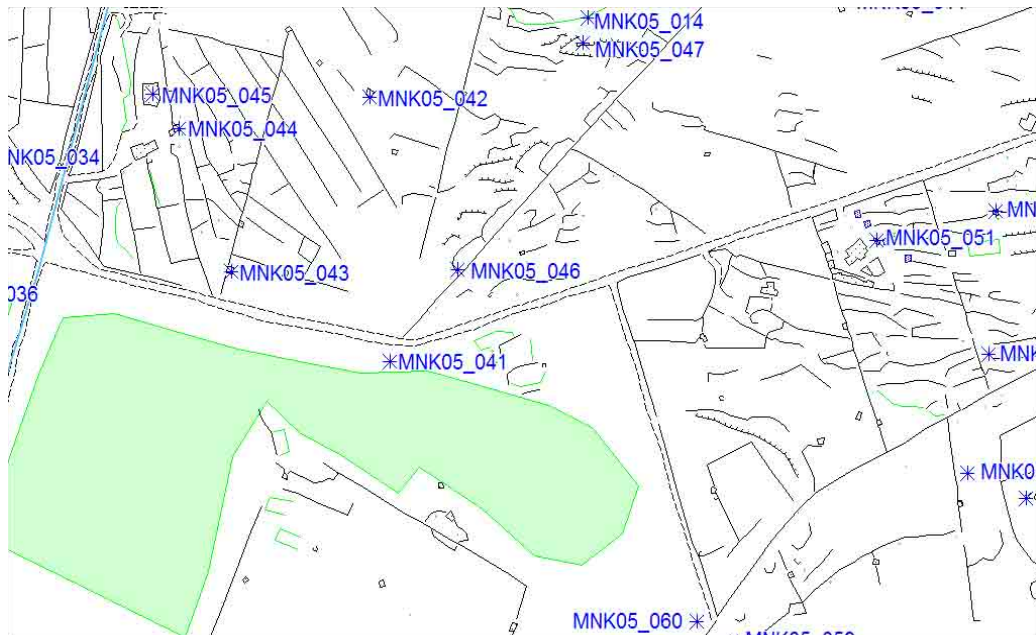
Location Ix-Xaghra I-Hamra, Manikata	Category Rural	Site Description (Address) Corbelled hut at Ix-Xaghra I-Hamra, Manikata
Eastings 4086	Northings 7798	Period unknown
SS No1 4077	SS No2	Description Small collapsed circular corbelled hut. The entrance faced north and the western wall was part of a rubble wall. About 10m west of the hut is a 1.5m diameter depression in the rock surface. There are other depressions in the area similar to others in the vicinity of other corbelled huts of the area under study. One of these depressions was covered with boulders and in fact had water at the date of survey.
SS No4	SS No3	
Date of survey sheet:	1992	

Present Utilisation

None

Comments

Site





Condition
Collapsed

Degree of Protection
None

Proposed Protection
Grade 2

Basic Bibliography

Fsadni, M., 1999, The Girna: The Maltese Corbelled Stone Hut, Malta, Dominican Publication.

Compiled by
KB, DB, MB, JC CV, EV

Date of Survey
08.08.2005

MNK05_046_003



MNK05_046_004





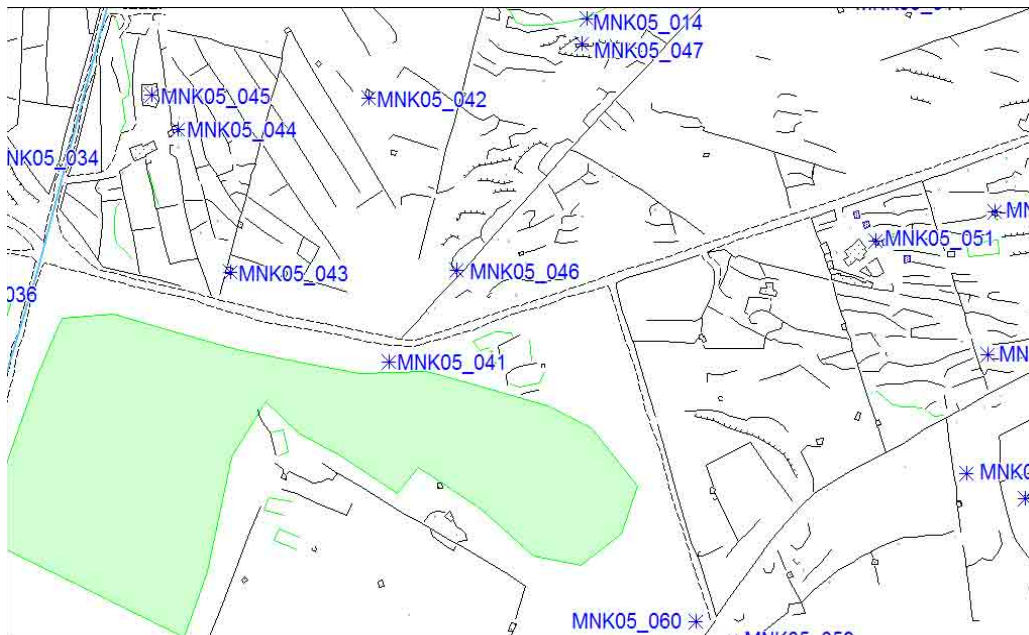
Location Ix-Xagħra I-Ħamra, Manikata	Category Rock-Cut	Site Description (Address) Quarrying marks at Ix-Xagħra I-Ħamra, Manikata
Eastings 4094	Northings 7812	Period unknown
SS No1 4078	SS No2	Description Surface quarrying marks like tool marks, straight ledges and channels. Some tool marks are also evident.
SS No4	SS No3	
Date of survey sheet: 1992		

Present Utilisation

None

Comments

Site



MNK05_047



Condition

Parts of the quarried area has been filled with soil and transformed into a field in the past.

Degree of Protection

None

Proposed Protection

Grade 2

Basic Bibliography

Borg, P.P., 2000, Snajja u Xogħol il-Maltin, Vol 1, Malta, P.E.G. Ltd.

Compiled by

KB, DB, MB, JC CV, EV

Date of Survey

08.08.2005

MNK05_047_001



MNK05_047_004



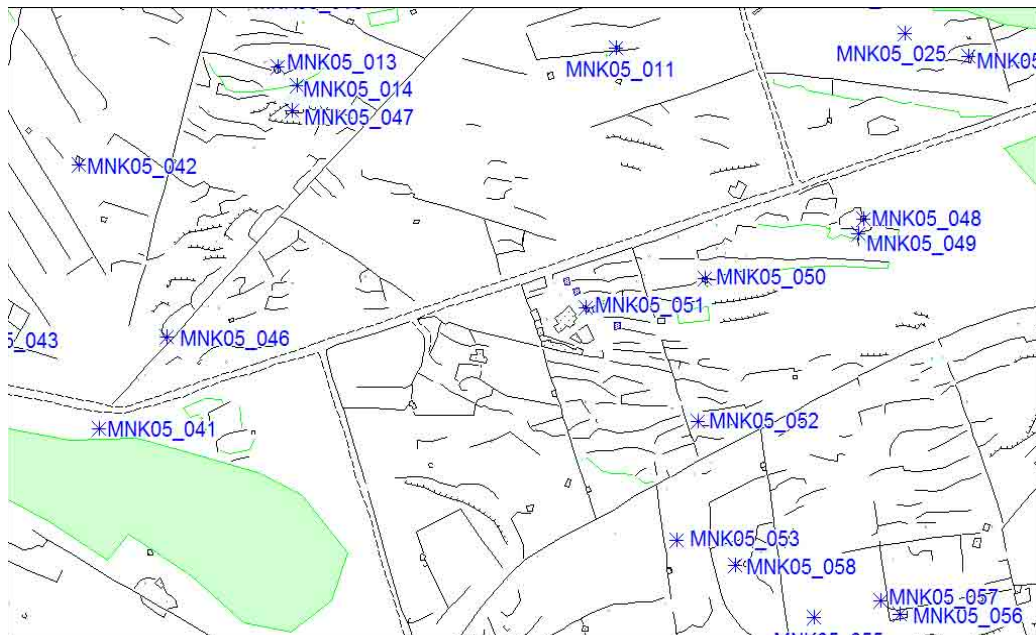
Location Ix-Xagħra I-Ħamra, Manikata	Category Military	Site Description (Address) Concrete platform at Ix-Xagħra I-Ħamra, Manikata
Eastings 4129	Northings 7806	Period British, 20th century, WWII
SS No1 4078	SS No2	Description Rectangular concrete platform built on the garrigue. It is similar to MNK 05_25 and MNK05_029. This platform seems to be a base for a tent. It is known that the British used such platforms for hospital tents in their encampments. The dimensions of this platform are 2.70m by 1.85m.
SS No4	SS No3	
Date of survey sheet: 1992		

Present Utilisation

None

Comments

Site



MNK05_048



Condition
Good

Degree of Protection
None

Proposed Protection
Grade 3

Basic Bibliography

Compiled by
KB, DB, MB, JC CV, EV

Date of Survey
08.08.2005

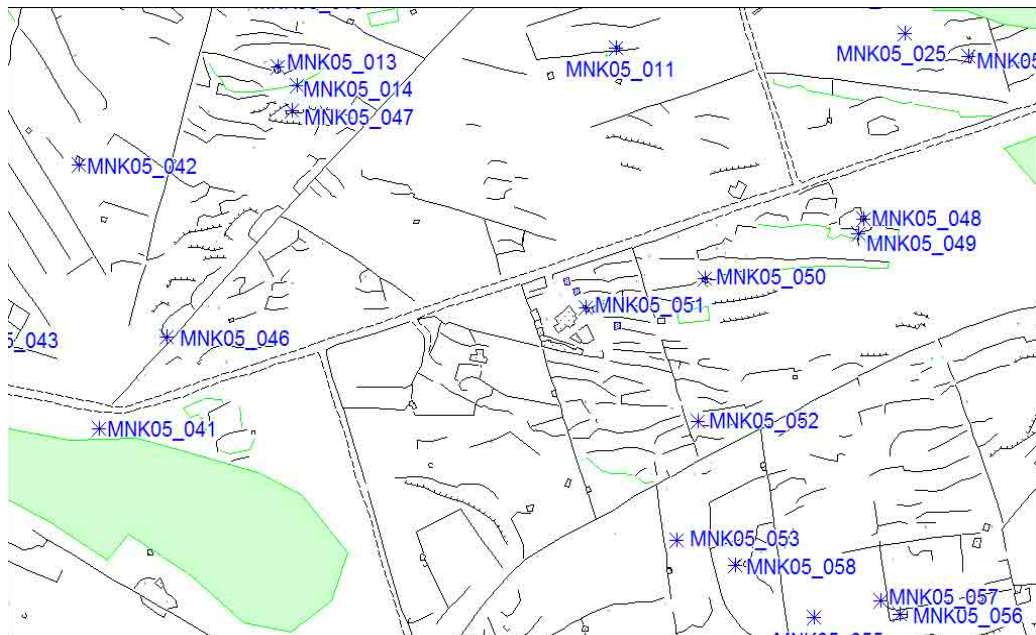
Location Ix-Xagħra I-Ħamra, Manikata	Category Rural	Site Description (Address) Corbelled hut at Ix-Xagħra I-Ħamra, Manikata
Eastings 4129	Northings 7805	Period unknown
SS No1 4078	SS No2	Description Small circular corbelled hut built against a rubble wall and forming an enclosure. The entrance faces southwest and in the northwest wall there is a small window. The entrance has a circular lintel. It seems that in a relatively recent time a concrete fragment was inserted above the lintel. In the enclosure the base of a second enclosure or room in dressed Globigerina Limestone stones has been built.
SS No4	SS No3	
Date of survey sheet: 1992		

Present Utilisation

None

Comments

Site





Condition

Good

Degree of Protection

None

Proposed Protection

Grade 1

Basic Bibliography

Fsadni, M., 1999, The Għara: The Maltese Corbelled Stone Hut, Malta, Dominican Publication.

Compiled by

KB, DB, MB, JC CV, EV

Date of Survey

08.08.2005

Location Ix-Xagħra I-Ħamra, Manikata	Category Rural	Site Description (Address) Corbelled hut at Ix-Xagħra I-Ħamra, Manikata
Eastings 4120	Northings 7801	Period unknown
SS No1 4078	SS No2	Description Small circular corbelled hut with its entrance facing east. The entrance has a flat lintel and there is a window in the northern wall. The southern wall was built within a rubble wall.
SS No4	SS No3	

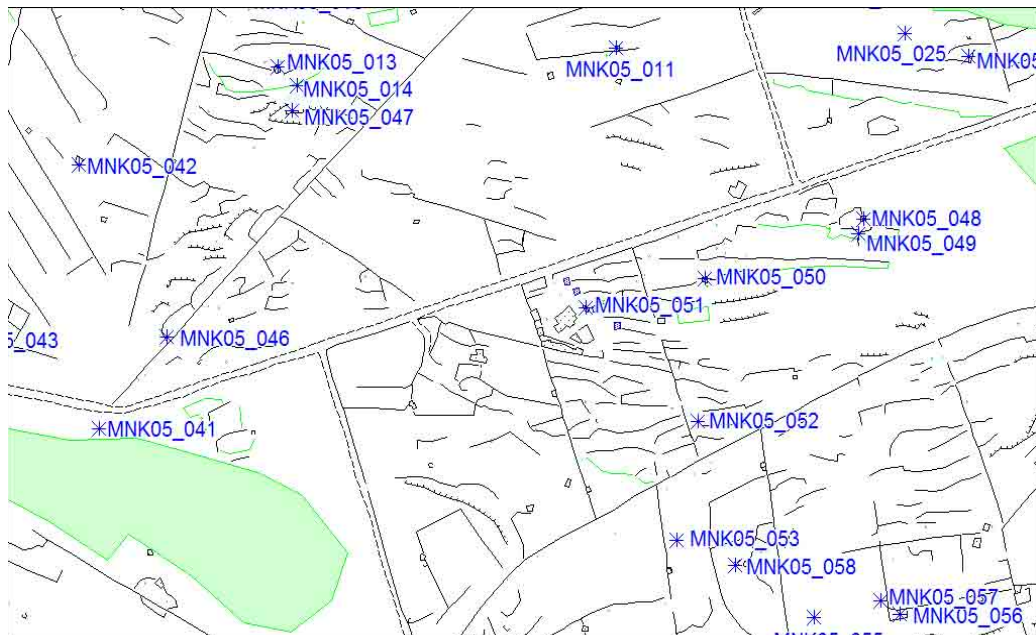
Date of survey sheet: 1992

Present Utilisation

Stand for a cage used in bird trapping

Comments

Site



MNK05_050



Condition

Good

Degree of Protection

None

Proposed Protection

Grade 1

Basic Bibliography

Fsadni, M., 1999, The Għara: The Maltese Corbelled Stone Hut, Malta, Dominican Publication.

Compiled by

KB, DB, MB, JC CV, EV

Date of Survey

08.08.2005

