

Location	Category	Site Description (Address)
Tal-Qortin, Manikata	Rural	Corbelled Hut at Tal-Qortin, Manikata
Eastings	Northings	Period
4090	7838	unknown
SS No1	SS No2	Description
4078		Square plan corbelled hut with two entrances. The entrance to the south on road (MNK05_003) has been blocked while the second, which faces east has an enclosure in front of it. The hut is not accessible since this second entrance is closed by a wooden door. The door has two triangular lintels with a keystone in between, while the manger in the northern wall of the enclosure has two triangular lintels. The hut is exceptionally large and in fact is buttressed by a low wall. The hut has a second enclosure to the right of the first one. This was once roofed by some perishable material, of which only one wooden beam survives.
SS No4	SS No3	
Date of survey sheet:	1992	

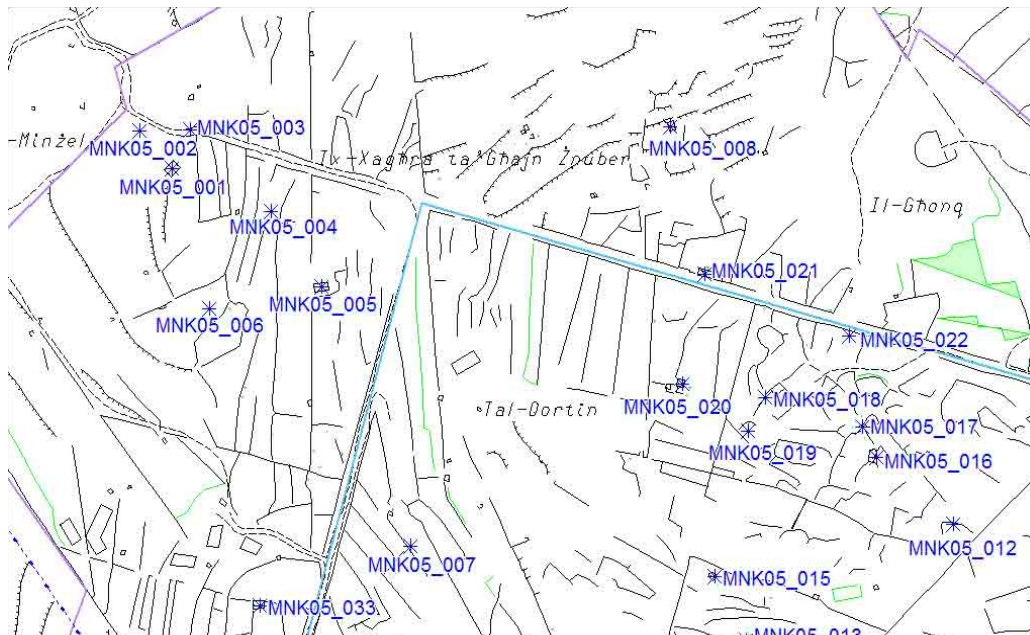
Present Utilisation

Unknown

Comments

This hut has been documented by Fsadni 1999: 87 pl.79

Site





Condition
Good

Degree of Protection
None

Proposed Protection
Grade 1

Basic Bibliography

Fsadni, M., 1999, The Girna: The Maltese Corbelled Stone Hut, Malta, Dominican Publication.


Compiled by
KB, DB, MB, JC CV, EV

Date of Survey
04.08.2005

MNK05_021_002



MNK05_021_004



MNK05_021_003



Location	Category	Site Description (Address)
Tal-Qortin, Manikata	Rock-cut	Bore Hole at Tal-Qortin, Manikata
Eastings	Northings	Period
4100	7834	unknown
SS No1	SS No2	Description
4078		Bore hole along road MNK05_003. It has a circular well-head, built of rubble which was plastered with deffun, and later cement. The opening of the well-head was covered with stone slabs, 2 of which are still extant. In the rubble wall, beside the well head is a channel to collect water from surface runoff. A modern bell-shaped well has been dug beside it to collect the water overflowing from the bore hole. This is shown by a connecting channel dug in the walls of the bell-shaped cistern in the direction of the borehole. Contemporary pipes leading to different fields show that this is still in use.
SS No4	SS No3	
Date of survey sheet: 1992		

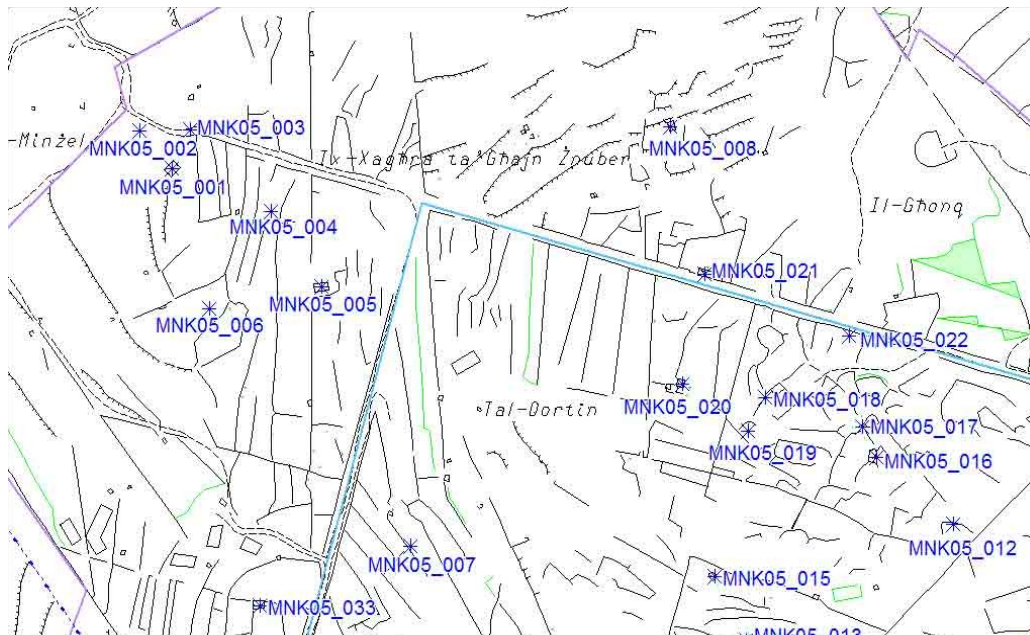
Present Utilisation

Bore hole/Water Cistern

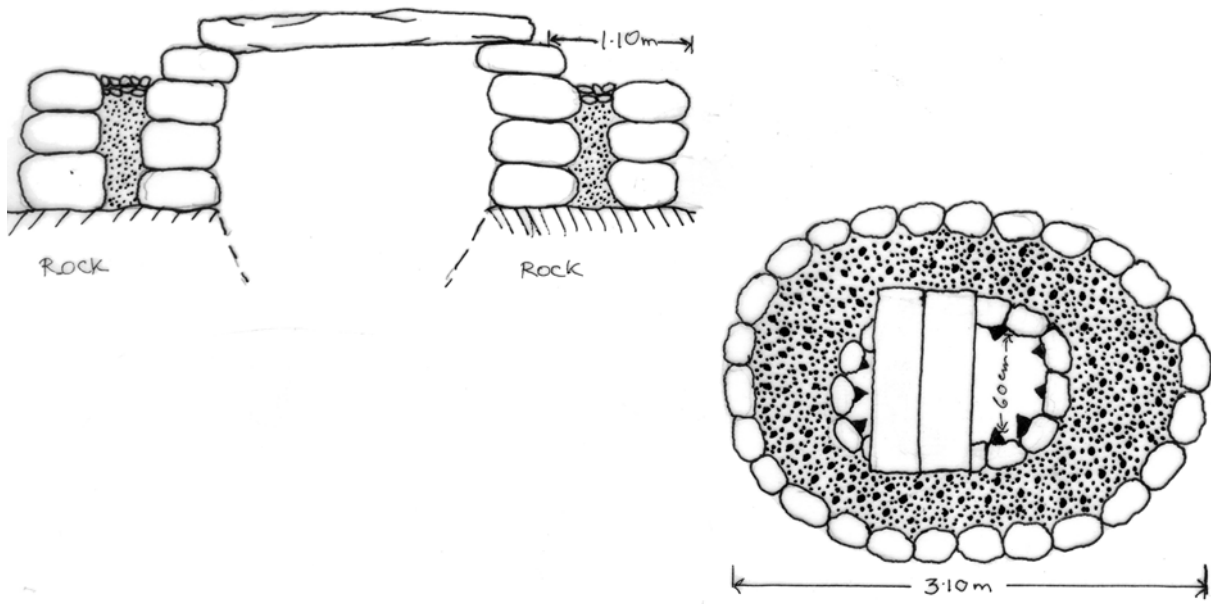
Comments

The bore hole was full of water at the time of survey

Site



Characteristics



Condition
Good

Degree of Protection
None

Proposed Protection
Grade 3

Basic Bibliography

Compiled by
KB, DB, MB, JC CV, EV

Date of Survey
04.08.2005

MNK05_022



MNK05_022_001



MNK05_022_002



MNK05_022_003





Location Ix-Xatba, Manikata	Category Rock-cut	Site Description (Address) Water Channel (b) and Well (a) at Ix-Xatba, Manikata
Eastings 4123	Northings 7831	Period unknown
SS No1 4078	SS No2	Description Water channel (b) dug into the country track leading to a well (a). The well head consists of a built wall, one course high and partly constructed with medium sized boulders as well as with well-dressed squarish stones.
SS No4	SS No3	

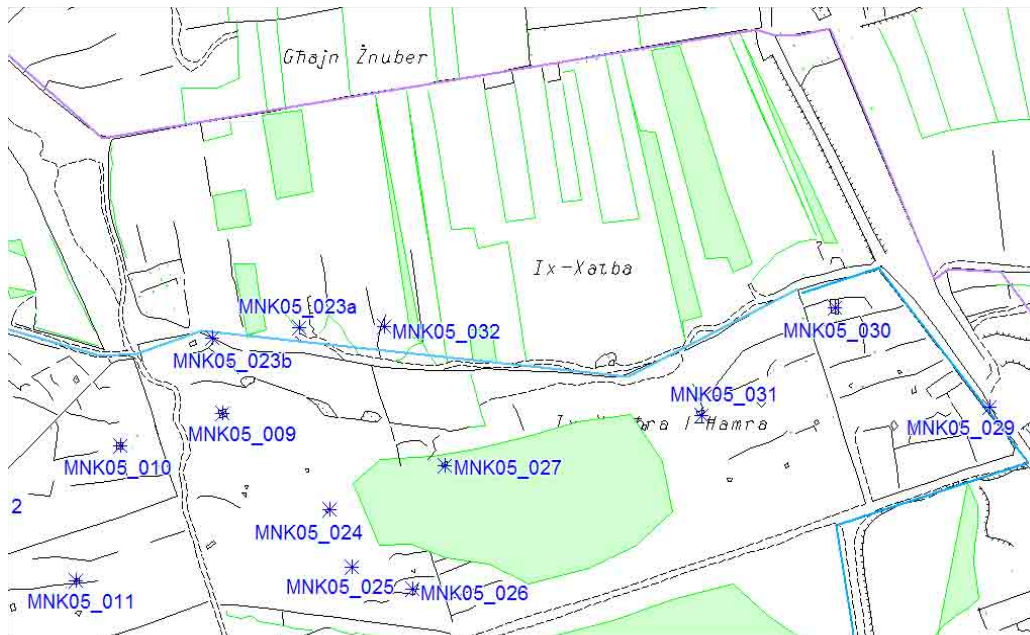
Date of survey sheet: 1992

Present Utilisation

Wall

Comments

Site



MNK05_023_002



Condition
Fair

Degree of Protection
None


Proposed Protection
Grade 3

Basic Bibliography

Compiled by
KB, DB, MB, JC CV, EV

Date of Survey
04.08.2005

MNK05_023_004



MNK05_023_005



Location Ix-Xagħra I-Ħamra, Manikata	Category Rural	Site Description (Address) Corbelled Hut at Ix-Xagħra I-Ħamra, Manikata
Eastings 4131	Northings 7821	Period unknown
SS No1 4078	SS No2	Description Collapsed circular corbelled hut. In close proximity is a depression in the rock surface probably used to store water.
SS No4	SS No3	
Date of survey sheet: 1992		

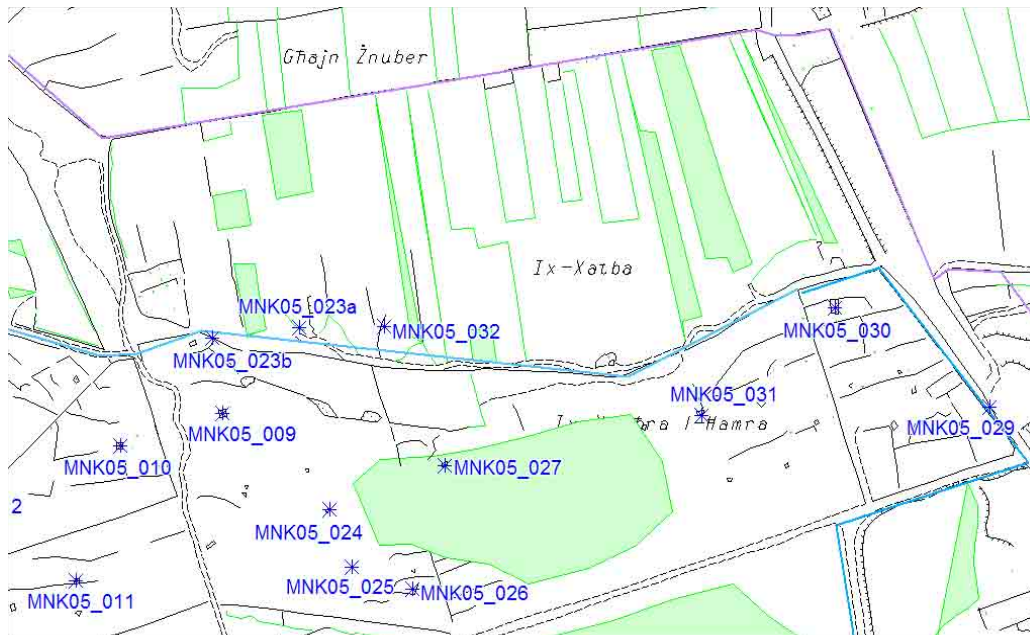
Present Utilisation

None

Comments

Needs reconstruction

Site



MNK05_024



Condition

Bad

Degree of Protection

None

Proposed Protection

Grade 1

Basic Bibliography

Fsadni, M., 1999, The Girna: The Maltese Corbelled Stone Hut, Malta, Dominican Publication.

Compiled by

KB, DB, MB, JC CV, EV

Date of Survey

04.08.2005

MNK05_024_001



Location Ix-Xagħra I-Ħamra, Manikata	Category Military	Site Description (Address) Concrete Platform at Ix-Xagħra I-Ħamra, Manikata
Eastings 4132	Northings 7817	Period British, 20th century, WWII
SS No1 4078	SS No2	Description Rectangular concrete platform built on the garigue. This platform seems to be a base for a tent. It is known that the British used such platforms for hospital tents in their encampments. The dimensions of this platform are 1.8m by 2.7m
SS No4	SS No3	

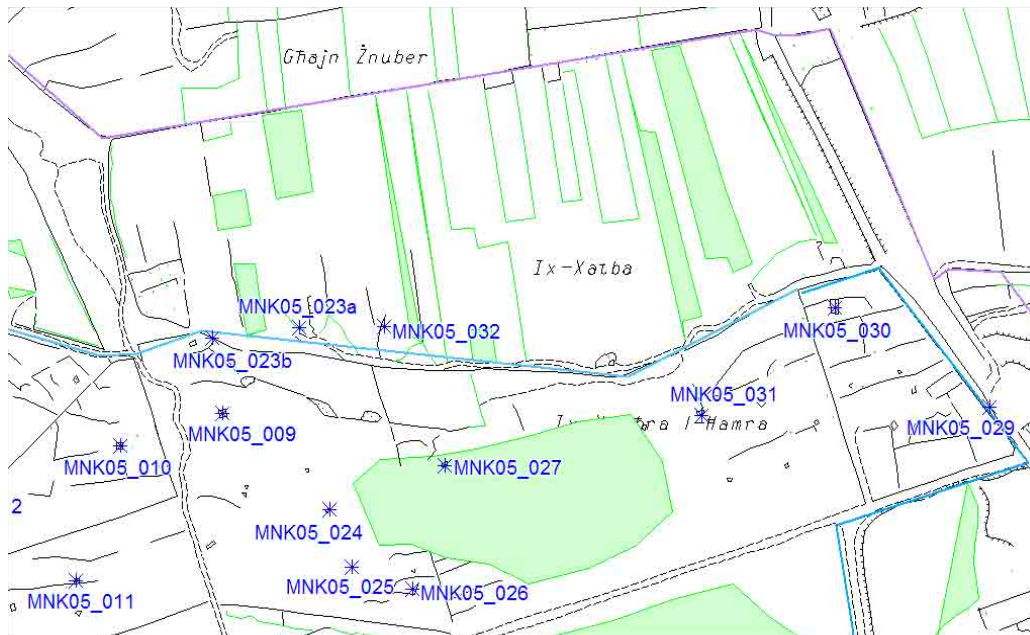
Date of survey sheet: 1992

Present Utilisation

None

Comments

Site



MNK05_025_001



Condition
Good

Degree of Protection
None

Proposed Protection
Grade 3

Basic Bibliography

Compiled by
KB, DB, MB, JC CV, EV

Date of Survey
04.08.2005

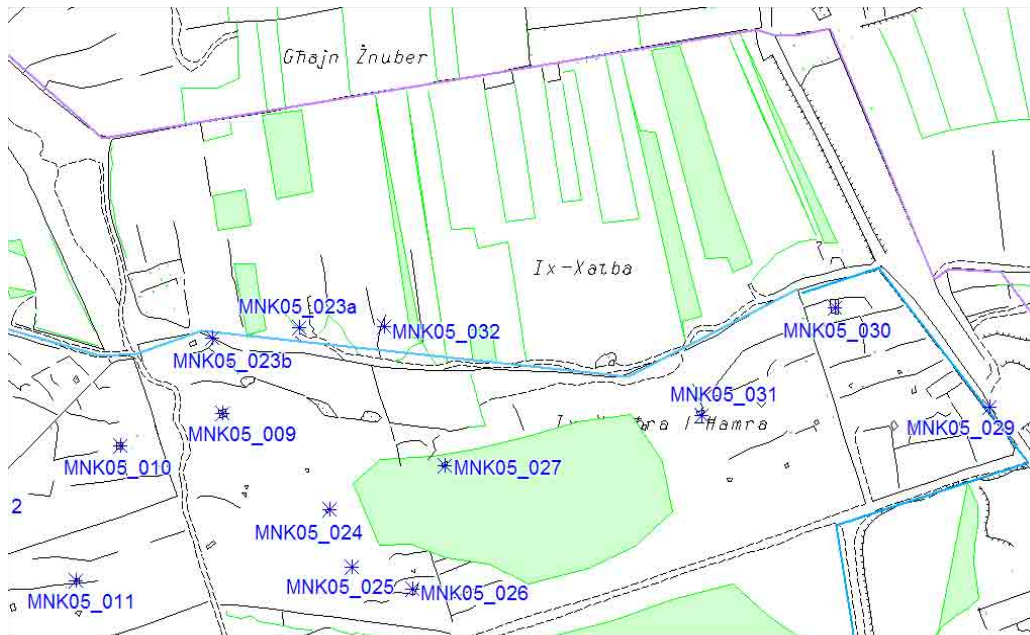
Location Ix-Xagħra I-Ħamra, Manikata	Category Rural	Site Description (Address) Collapsed Corbelled hut at Ix-Xagħra I-Ħamra, Manikata
Eastings 4136	Northings 7816	Period unknown
SS No1 4078	SS No2	Description Collapsed small circular corbelled hut. Due to its state no other features can be recorded.
SS No4	SS No3	
Date of survey sheet: 1992		

Present Utilisation

None

Comments

Site





Condition
Collapsed

Degree of Protection
None

Proposed Protection
Grade 2

Basic Bibliography

Fsadni, M., 1999, The Girna: The Maltese Corbelled Stone Hut, Malta, Dominican Publication.

Compiled by
KB, DB, MB, JC CV, EV

Date of Survey
04.08.2005

Location Ix-Xagħra I-Ħamra, Manikata	Category Rural	Site Description (Address) Collapsed Corbelled hut at Ix-Xagħra I-Ħamra, Manikata
---	--------------------------	---

Eastings 4138	Northings 7823	Period unknown
-------------------------	--------------------------	--------------------------

SS No1 4078	SS No2	Description Inaccessible collapsed circular corbelled hut
-----------------------	---------------	---

SS No4	SS No3
---------------	---------------

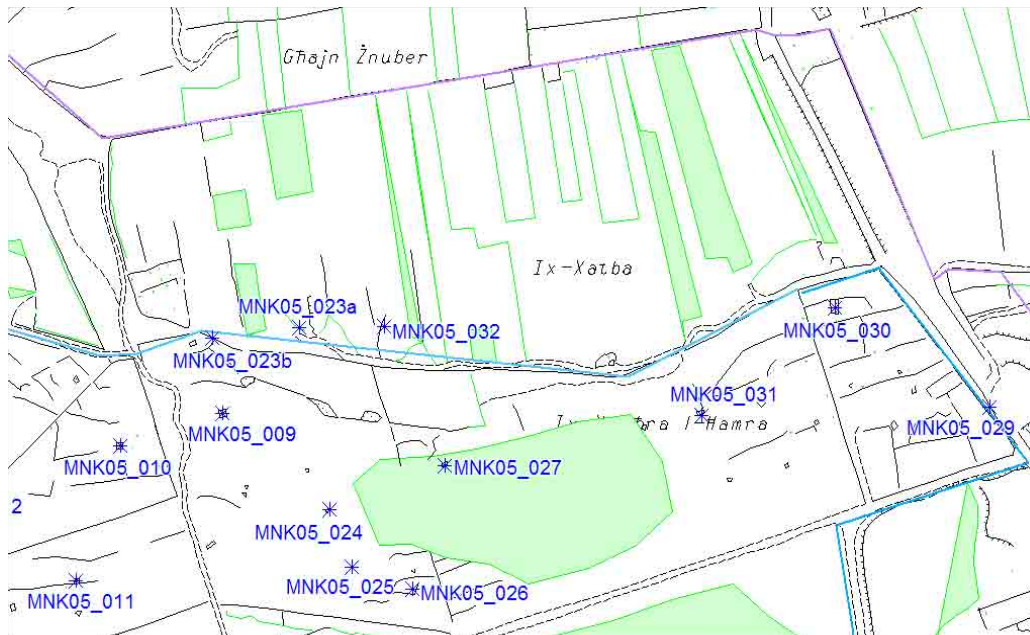
Date of survey sheet: 1992

Present Utilisation

None

Comments

Site





Condition
Collapsed

Degree of Protection
None

Proposed Protection
Grade 2

Basic Bibliography

Fsadni, M., 1999, The Girna: The Maltese Corbelled Stone Hut, Malta, Dominican Publication.

Compiled by
KB, DB, MB, JC CV, EV

Date of Survey
04.08.2005

Location Il-Mejjieli, Manikata	Category Rural	Site Description (Address) Corbelled Hut at Il-Mejjieli, Manikata
Eastings 4186	Northings 7820	Period unknown
SS No1 4078	SS No2	Description Small oval corbelled hut built abutting a boundary wall. It has a low entrance with a flat lintel on top of which is a square niche. The entrance faces north and part of the eastern wall has collapsed exposing the section.
SS No4	SS No3	
Date of survey sheet:	1992	

Present Utilisation

None

Comments

Needs reconstruction

Site



Condition
Fair

Degree of Protection
None

Proposed Protection
Grade 1

Basic Bibliography

Fsadni, M., 1999, The Girna: The Maltese Corbelled Stone Hut, Malta, Dominican Publication.

Compiled by
KB, DB, MB, JC CV, EV

Date of Survey
04.08.2005

MNK05_028_003



MNK05_028_004



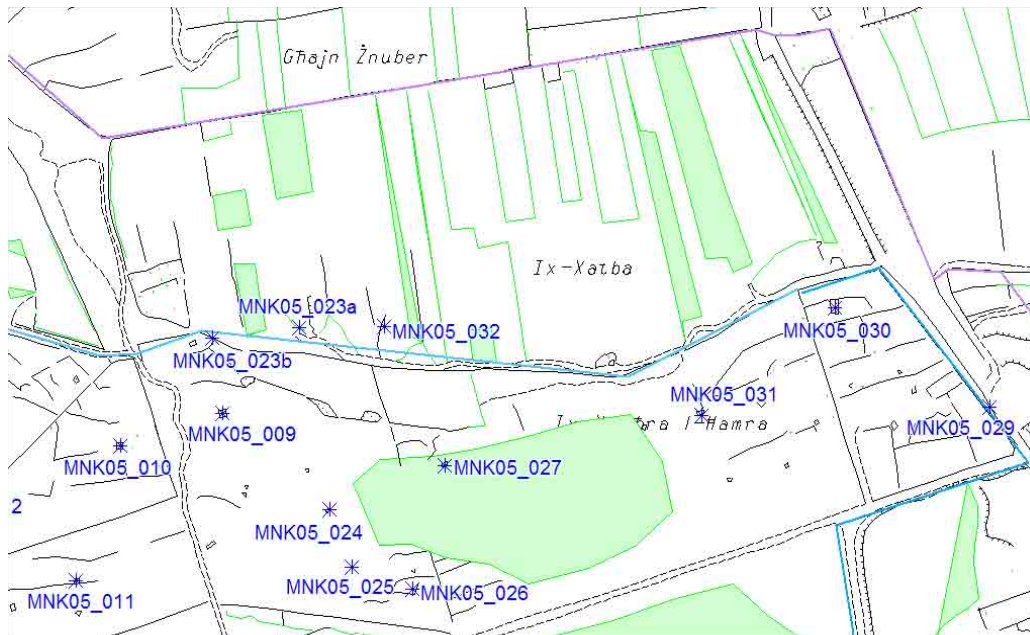
Location Ix-Xagħra I-Hamra, Manikata	Category Military	Site Description (Address) Concrete Platform at Il-Mejjieli, Manikata
Eastings 4173	Northings 7827	Period British, 20th century, WWII
SS No1 4078	SS No2	Description Rectangular concrete platform built at the side of the road and similar to MNK 05_25. This platform seems to be a base for a tent. It is known that the British used such platforms for hospital tents in their encampments. The dimensions of this platform are 2.1m by 2.1m
SS No4	SS No3	
Date of survey sheet: 1992		

Present Utilisation

None

Comments

Site



MNK05_029



Condition

Overgrown, and partly destroyed by the road

Degree of Protection

None

Proposed Protection

Grade 3

Basic Bibliography

Compiled by

KB, DB, MB, JC CV, EV

Date of Survey

04.08.2005

Location	Category	Site Description (Address)
Ix-Xagħra I-Ħamra, Manikata	Rural	Field room at Ix-Xagħra I-Ħamra, Manikata
Eastings	Northings	Period
4167	7833	unknown
SS No1	SS No2	Description
4078		Rectnagular field room built in the dry stone technique. Its entrance faces the east. The roof is cemented over, probably part of its restoration/consolidation. The northern wall is buttressed. The interior of the room could not be recorded since it is inaccessible.
SS No4	SS No3	

Date of survey sheet: 1992

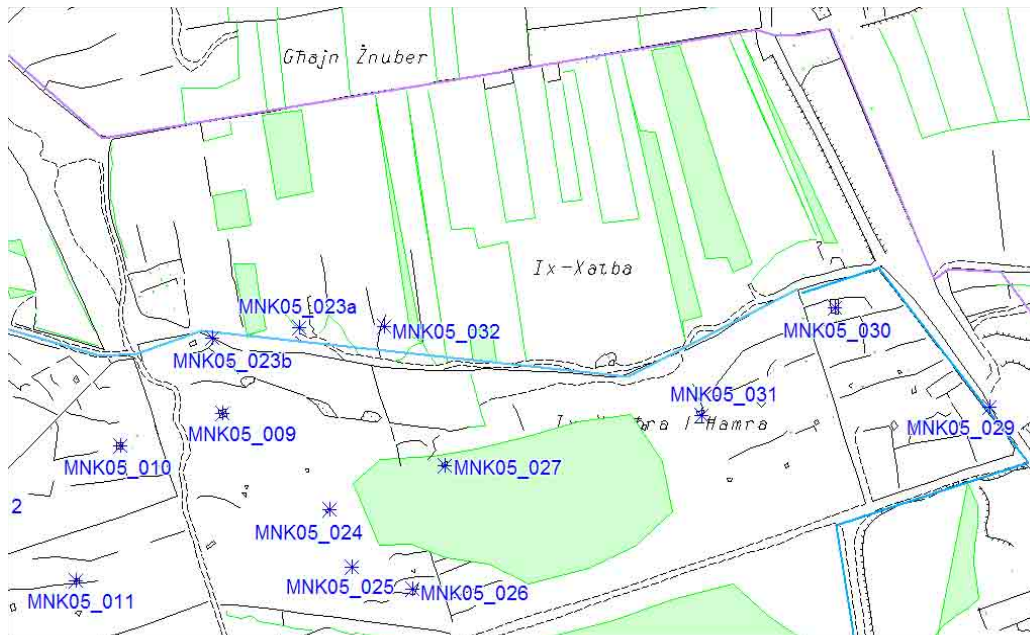
Present Utilisation

Field Room

Comments

Possibly this was a corbelled hut that was enlarged/converted into a field room in modern times. A local farmer informed the surveyors that this room was originally a corbelled hut.

Site





Condition

Good and well-kept

Degree of Protection

None

Proposed Protection

Grade 2

Basic Bibliography

Compiled by

KB, DB, MB, JC CV, EV

Date of Survey

04.08.2005