

















**Policy Map**

- Key**
-  Site Boundary
  -  Former beach concession refer to Para 6.13
  -  Open Green Space (Public Access)
  -  Open Green Space (Private Access)
  -  Qui-Si-Sana Gardens
  -  Foreshore Area
  -  Link between Fort Cambridge and the Garden Battery
  -  Residential Area
  -  Fort Cambridge
  -  Ditch and Walls of Fort
  -  Area where new development is to be located
  -  British Ex-Military Barracks Building
  -  Tree Planting
  -  Public Piazza
  -  Pedestrian Priority Street (Surface Level)
  -  Reference Line as described in Chapter 6 in particular Para 6.7

Scale :	Date :	Map:
<b>1:1000</b>	<b>January 2006</b>	<b>4</b>
INDICATIVE ONLY Not to be used for direct interpretation or for the interpretation of street alignments.		
<small>Base Maps - 1988 Survey Sheets (Updated)          Copyright Mapping Unit, Malta Environment &amp; Planning Authority</small>		