

Location Il-Qasam ta'Ghajn Tuffieha	Category Military	Site Description (Address) Building at Il-Qasam ta'Ghajn Tuffieha, Manikata
Eastings 4128	Northings 7691	Period 20th Century
SS No1 4076	SS No2 4077	Description Rectangular building with front circular turret, built in fake rustication qith gun slits along the eastern façade with crenellated decoration all along the roof top.
SS No4	SS No3	

Date of survey sheet: 1992

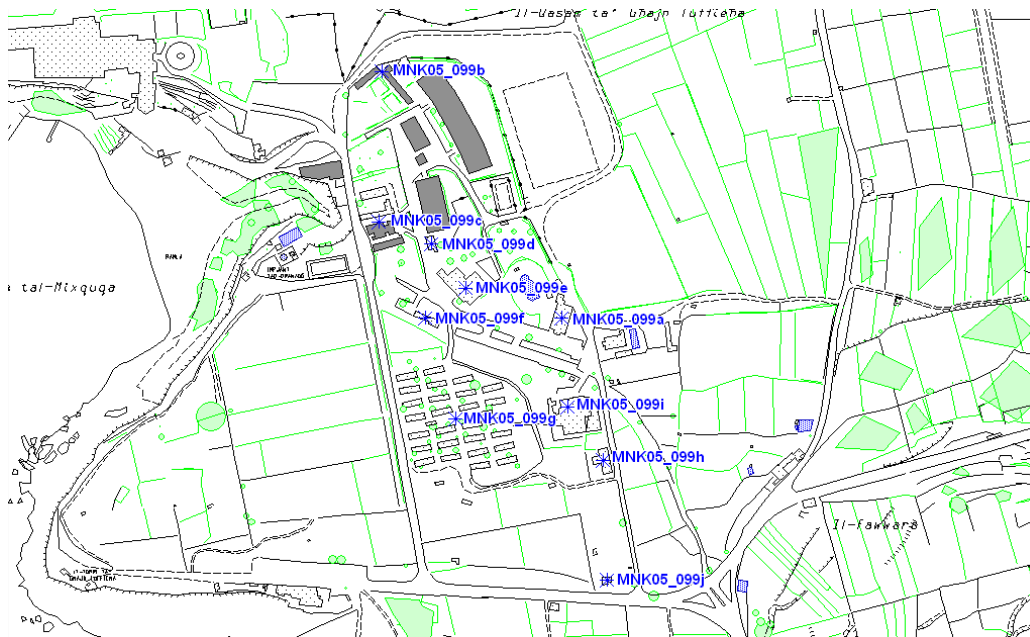
Present Utilisation

Workshop/store

Comments

Currently used as workshop and store as well as premises for the site security officer.

Site



MNK05_099a



Condition
Fair

Degree of Protection
None

Proposed Protection
Grade 1

Basic Bibliography

Compiled by
KB, DB, MB, JC CV, EV

Date of Survey
03.12.05

MNK05_099f_001



Location Il-Qasam ta'Ghajn Tuffieha	Category Military	Site Description (Address) Barracks at Il-Qasam ta'Ghajn Tuffieha, Manikata
Eastings 4111	Northings 7714	Period 20th Century
SS No1 4076	SS No2 4077	Description Two barrack blocks at 90 degrees to each other retaining original timber apertures, built in smooth faced blocks with a simple window sill.
SS No4	SS No3	

Date of survey sheet: 1992

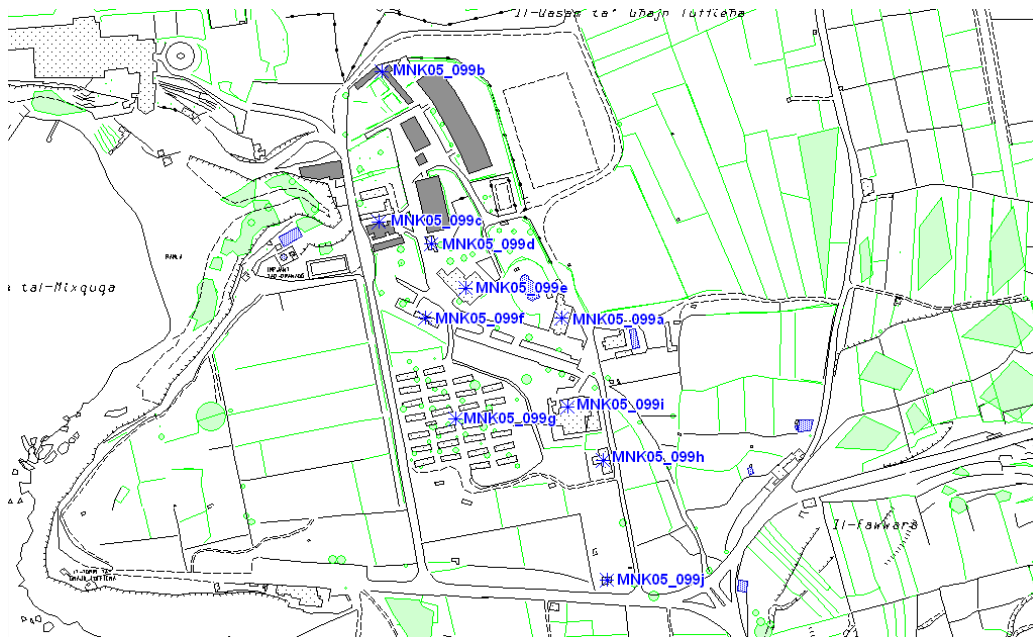
Present Utilisation

Unknown

Comments

Inaccessible

Site





Condition
Good

Degree of Protection
None

Proposed Protection
Grade 2

Basic Bibliography

Compiled by
KB, DB, MB, JC CV, EV

Date of Survey
03.12.05

MNK05_099b_001



MNK05_099b_002



Location	Category	Site Description (Address)
Il-Qasam ta'Ghajn Tuffieha	Military	Group of four buildings at Il-Qasam ta'Ghajn Tuffieha, Manikata

Eastings	Northings	Period
4111	7700	20th Century

SS No1	SS No2	Description
4076	4077	Buildings forming part of original barracks, built in smooth faced blocks with a simple window sill, retaining some original timer work. Part of the buildings have a simple decorative ledge around the tops of the buildings.
SS No4	SS No3	

Date of survey sheet: 1992

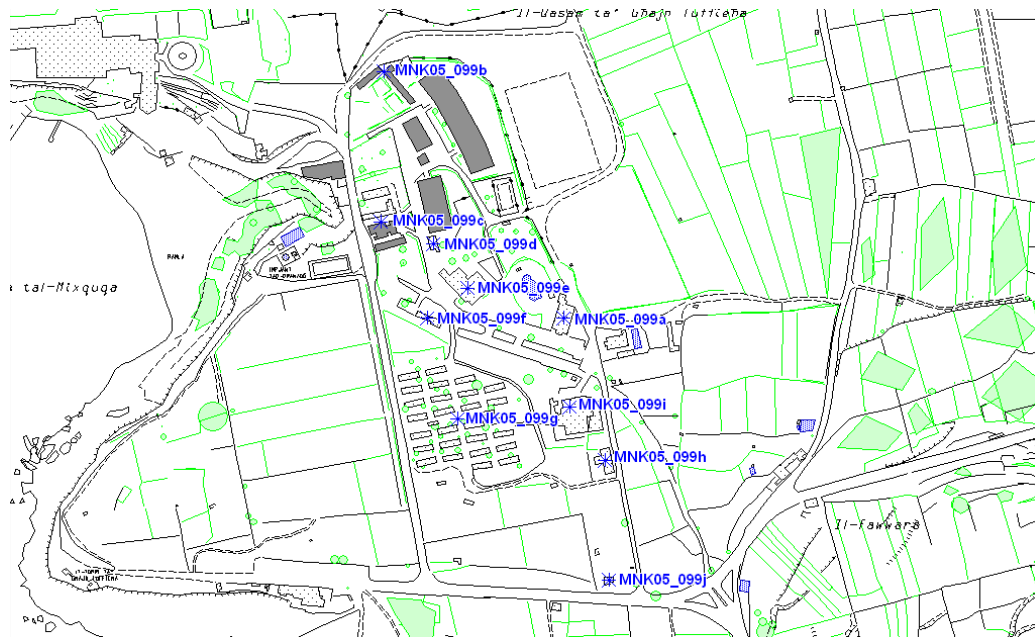
Present Utilisation

Unknown

Comments

Inaccessible

Site



MNK05_099c



Condition
Good

Degree of Protection
None

Proposed Protection
Grade 2

Basic Bibliography

Compiled by
KB, DB, MB, JC CV, EV

Date of Survey
03.12.05

MNK05_099c_002



MNK05_099c_004



Location Il-Qasam ta'Ghajn Tuffieha	Category Military	Site Description (Address) Small building at Il-Qasam ta'Ghajn Tuffieha, Manikata
Eastings 4116	Northings 7698	Period 20th Century
SS No1 4076	SS No2 4077	Description Small rectangular building built in the same style as described for MNK05_099b-c.
SS No4	SS No3	

Date of survey sheet: 1992

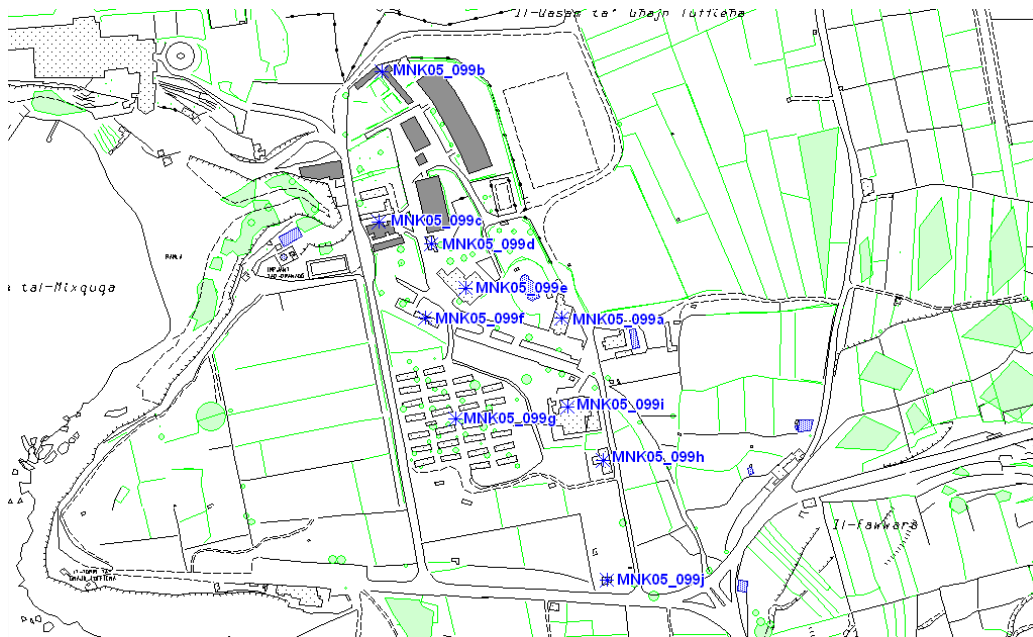
Present Utilisation

Unknown

Comments

Inaccessible

Site



MNK05_099d



Condition
Good

Degree of Protection
None

Proposed Protection
Grade 2

Basic Bibliography

Compiled by
KB, DB, MB, JC CV, EV

Date of Survey
03.12.05

Location Il-Qasam ta'Ghajn Tuffieha	Category Military	Site Description (Address) Building at Il-Qasam ta'Ghajn Tuffieha, Manikata
Eastings 4119	Northings 7694	Period 20th Century
SS No1 4076	SS No2 4077	Description Large building partly post-dating the barracks complex. Originally part of the building was part of the barracks complex but this was enlarged when the area was turned into tourist complex. The parts of the original building built in fake rustication are still evident.
SS No4	SS No3	

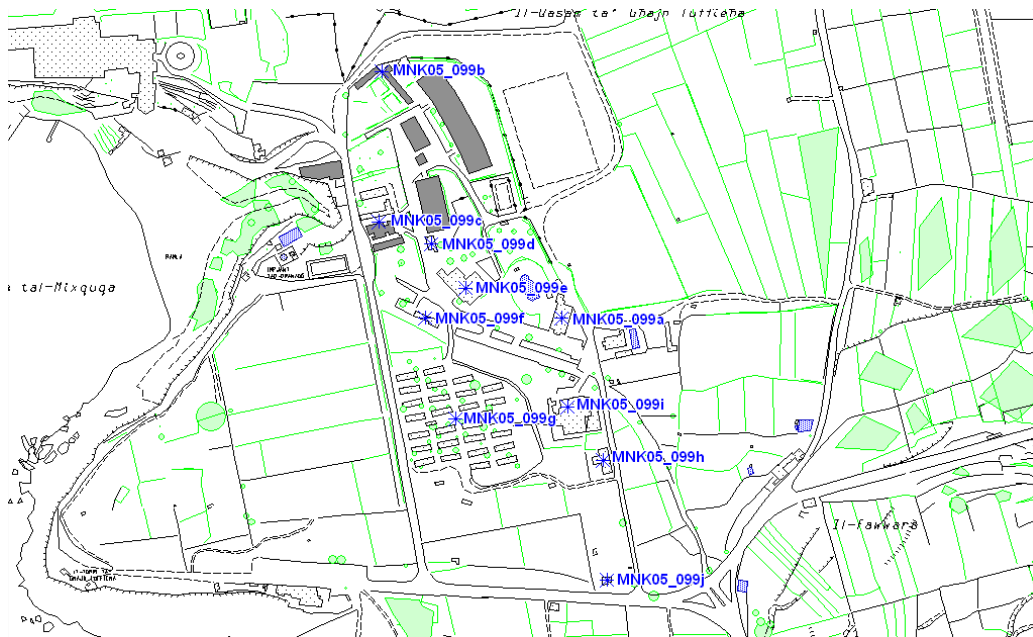
Date of survey sheet: 1992

Present Utilisation

Reception area

Comments

Site



MNK05_099e



Condition
Fair

Degree of Protection
None

Proposed Protection
Grade 3

Basic Bibliography

Compiled by
KB, DB, MB, JC CV, EV

Date of Survey
03.12.05

Location Il-Qasam ta'Ghajn Tuffieha	Category Military	Site Description (Address) Small rectangular building at Il-Qasam ta'Ghajn Tuffieha, Manikata
---	-----------------------------	---

Eastings 4115	Northings 7691	Period 20th Century
-------------------------	--------------------------	-------------------------------

SS No1 4076	SS No2 4077	Description Rectangulr building containing no decorative features, built in smooth faced stones.
-----------------------	-----------------------	--

SS No4	SS No3	
---------------	---------------	--

Date of survey sheet: 1992

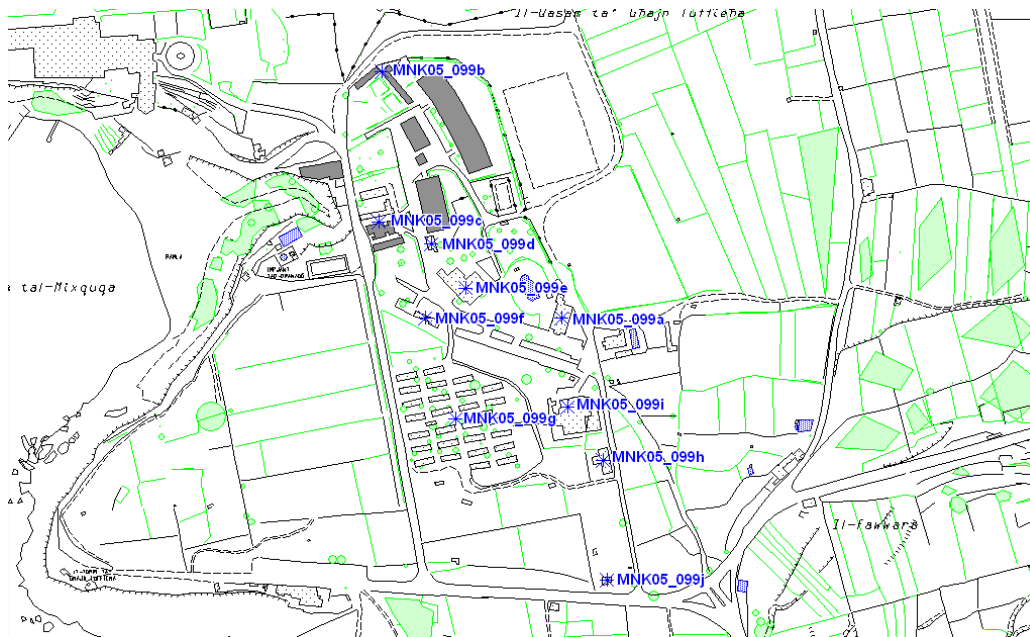
Present Utilisation

Probably as a store

Comments

Inaccessible

Site



MNK05_099f



Condition
Good

Degree of Protection
None

Proposed Protection
Grade 3

Basic Bibliography

Compiled by
KB, DB, MB, JC CV, EV

Date of Survey
03.12.05



Location Il-Qasam ta'Ghajn Tuffieha	Category Military	Site Description (Address) Barrack blocks at Il-Qasam ta'Ghajn Tuffieha, Manikata
Eastings 4118	Northings 7681	Period 20th Century
SS No1 4076	SS No2 4077	Description The main barrack blocks area consisting of 27 rectangular buildings built in the same style with smooth faced stones, with simple window sills and a simple decorative ledge around the tops of the buildings. These buildings were used as the sleeping quarters and were later transformed into tourist accomodation.
SS No4	SS No3	
Date of survey sheet: 1992		

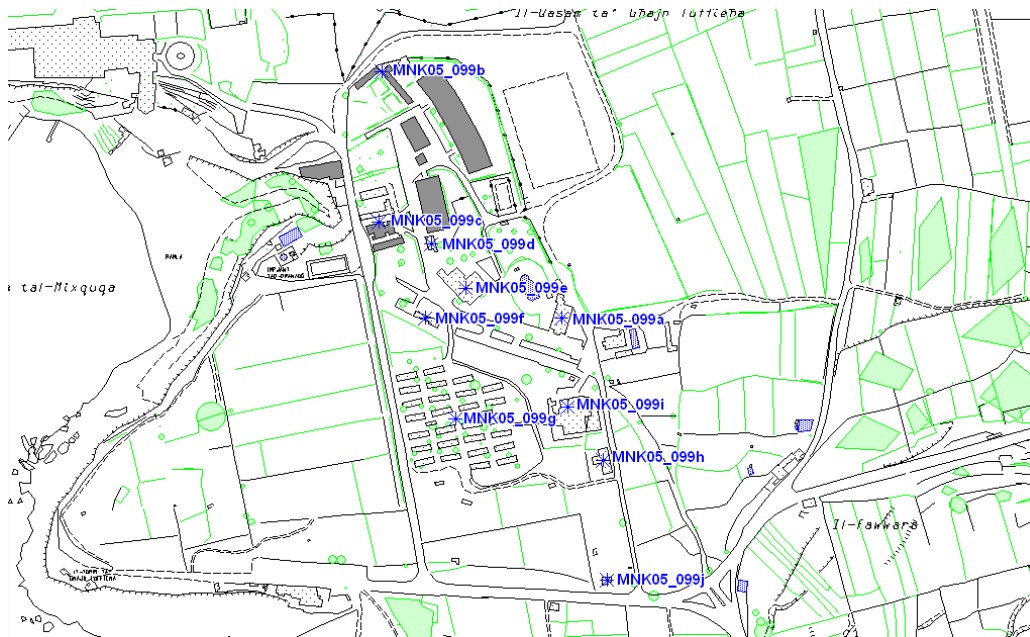
Present Utilisation

None

Comments

Inaccessable

Site



MNK05_099g



Condition
Good

Degree of Protection
None

Proposed Protection
Grade 2

Basic Bibliography

Compiled by
KB, DB, MB, JC CV, EV

Date of Survey
03.12.05

MNK05_099g_001



MNK05_099g_002





Location Il-Qasam ta'Ghajn Tuffieha	Category Military	Site Description (Address) Porticoed building at Il-Qasam ta'Ghajn Tuffieha, Manikata
Eastings 4132	Northings 7677	Period 20th Century
SS No1 4076	SS No2 4077	Description Building built over a T plan with a rear roofed porch, built at the edge of the complex. The building is built of smooth faced blocks and has a simple ledge around the top of the building.
SS No4	SS No3	

Date of survey sheet: 1992

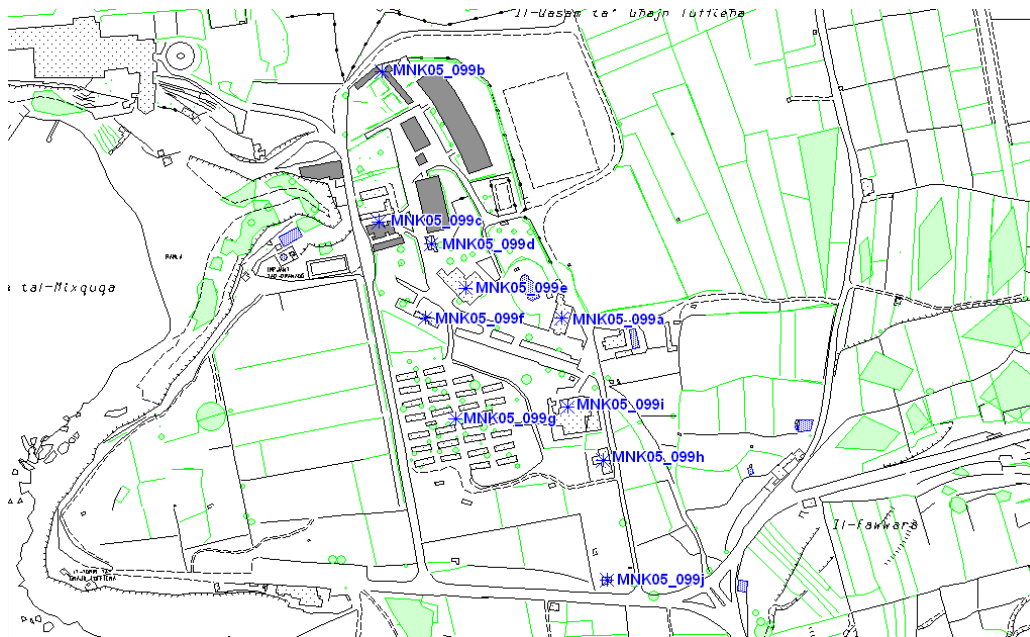
Present Utilisation

None

Comments

Inaccessible. Being more elaborate, the building was probably intended for higher level officials.

Site



MNK05_099h



Condition
Good

Degree of Protection
None

Proposed Protection
Grade 1

Basic Bibliography

Compiled by
KB, DB, MB, JC CV, EV

Date of Survey
03.12.05

MNK05_099h_001



MNK05_099h_002



Location Il-Qasam ta'Ghajn Tuffieha	Category Military	Site Description (Address) Large buiding at Il-Qasam ta'Ghajn Tuffieha, Manikata
Eastings 4128	Northings 7682	Period 20th Century
SS No1 4076	SS No2 4077	Description Remains of a large building which have been considerably enlarged. There are evident remains of the original structure wich are still evident, built in fake rustication with a roofed porch surmounted on arches.
SS No4	SS No3	

Date of survey sheet: 1992

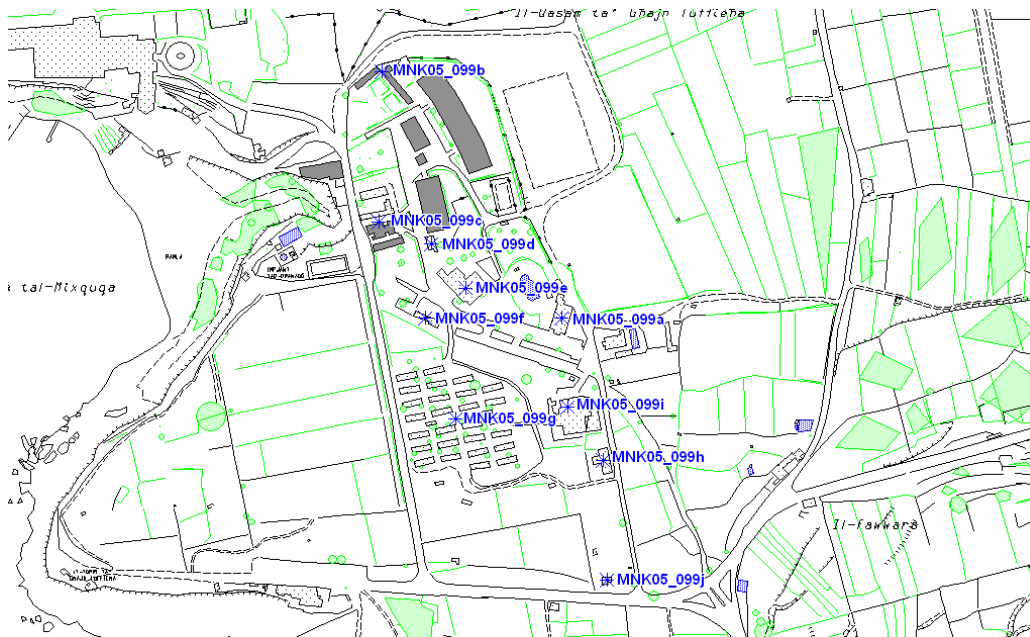
Present Utilisation

None

Comments

This building was probably used communally during the british period.

Site





Condition
Fair

Degree of Protection
None

Proposed Protection
Grade 1

Basic Bibliography

Compiled by
KB, DB, MB, JC CV, EV

Date of Survey
03.12.05

MNK05_099i_002



MNK05_099i_003



Location Il-Qasam ta'Ghajn Tuffieha	Category Military	Site Description (Address) Water reservoir at Il-Qasam ta'Ghajn Tuffieha, Manikata
Eastings 4132	Northings 7666	Period 20th Century
SS No1 4076	SS No2 4077	Description Water reservoir originally part of the whole barracks complex.
SS No4	SS No3	

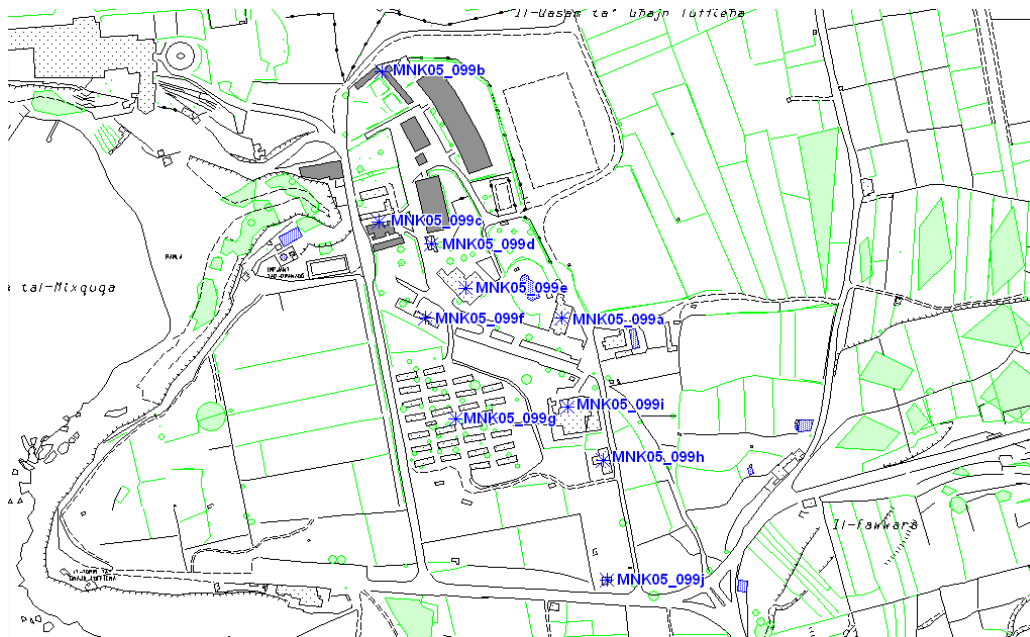
Date of survey sheet: 1992

Present Utilisation

Unknown

Comments

Site



MNK05_099j



Condition
Good

Degree of Protection
None

Proposed Protection
Grade 2

Basic Bibliography

Compiled by
KB, DB, MB, JC CV, EV

Date of Survey
03.12.05