

<b>Location</b> Ix-Xagħra I-Hamra	<b>Category</b> Rock-cut	<b>Site Description (Address)</b> Cart-ruts at Ix-Xagħra I-Hamra, Manikata
<b>Eastings</b> 4087	<b>Northings</b> 7748	<b>Period</b> unknown
<b>SS No1</b> 4077	<b>SS No2</b>	<b>Description</b> A pair of cart ruts running over a stretch of 25 meters along a west-east axis. The distance between the inside sections of the ruts is 0.80 cm, whilst the distance between the outside sections is 1.25 cm. Each rut is 0.12 cm wide and filled with soil.
<b>SS No4</b>	<b>SS No3</b>	

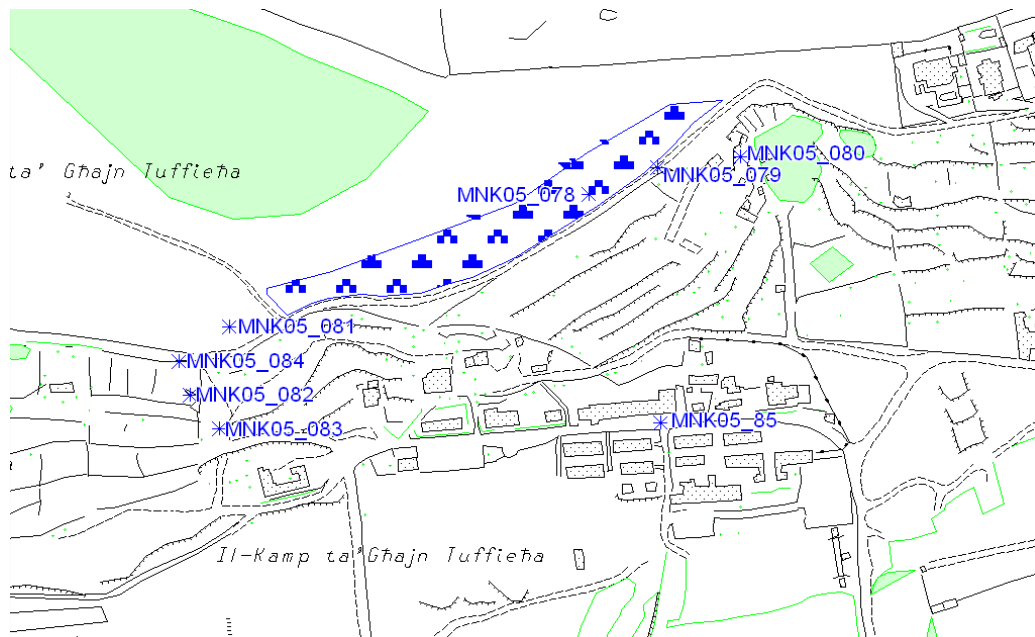
Date of survey sheet: 1992


**Present Utilisation**

None

**Comments**

**Site**





**Condition**  
Good

**Degree of Protection**  
None

**Proposed Protection**  
Grade 2

**Basic Bibliography**

Parker, R., and Rubinstein, M., 1988, The Cart Ruts on Malta and Gozo, Kent, The Institute for Cultural Research.

**Compiled by**  
KB, DB, MB, JC CV, EV

**Date of Survey**  
11.08.05

---

<b>Location</b> Il-Kamp ta' Ghajn Tuffieha	<b>Category</b> Rural	<b>Site Description (Address)</b> Corbelled hut at Il-Kamp ta' Ghajn Tuffieha, Manikata
<b>Eastings</b> 4085	<b>Northings</b> 7744	<b>Period</b> unknown
<b>SS No1</b> 4077	<b>SS No2</b>	<b>Description</b> A square planned corbelled hut with a south facing doorway surmounted by a flat lintel. The hut has collapsed.
<b>SS No4</b>	<b>SS No3</b>	

Date of survey sheet: 1992

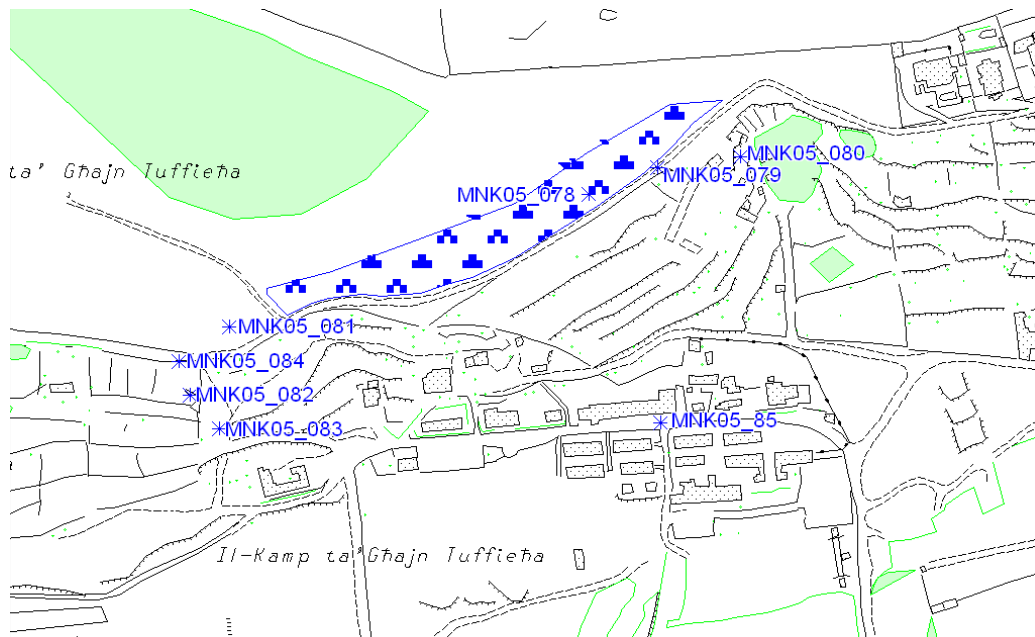
**Present Utilisation**

None

**Comments**

The corbelled hut needs to be reconstructed.

**Site**



MNK05\_082



**Condition**

Bad

**Degree of Protection**

None

**Proposed Protection**

Grade 2

**Basic Bibliography**

Fsadni, M., 1999, The Għara: The Maltese Corbelled Stone Hut, Malta, Dominican Publication.

**Compiled by**

KB, DB, MB, JC CV, EV

**Date of Survey**

11.08.05

---

<b>Location</b> Il-Kamp ta' Ghajn Tuffieha	<b>Category</b> Military	<b>Site Description (Address)</b> Shooting Range at Il-Kamp ta' Ghajn Tuffieha, Manikata
<b>Eastings</b> 4086	<b>Northings</b> 7742	<b>Period</b> 1952
<b>SS No1</b> 4077	<b>SS No2</b>	<b>Description</b> Shooting range located to the north of Ghajn Tuffieha barracks. The Shooting range consists of a concrete platform and a wall constructed out of upper caroline lime-stone which has been rendered in cement. A sign reading '22 range' is still in situ. A date reading 'A.F.G. 1952' is incised in the concrete platform.
<b>SS No4</b>	<b>SS No3</b>	
<b>Date of survey sheet:</b> 1992		

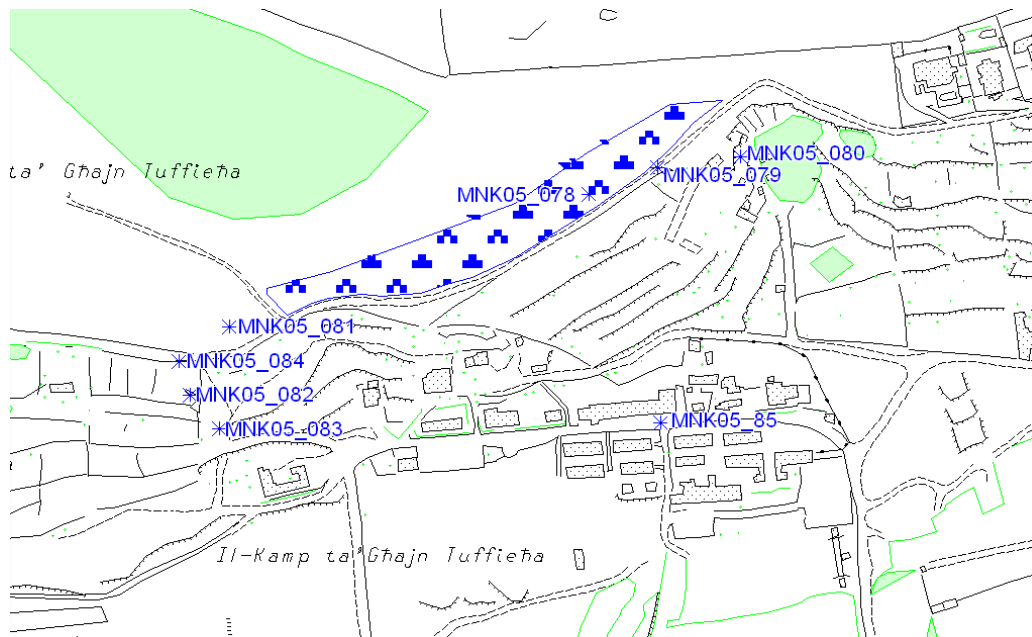
**Present Utilisation**

None

**Comments**

The shooting range is badly overgrown and partly buried.

**Site**





**Condition**  
Bad

**Degree of Protection**  
None

**Proposed Protection**  
Grade 2

**Basic Bibliography**

**Compiled by**  
KB, DB, MB, JC CV, EV

**Date of Survey**  
11.08.05

---

MNK05\_083\_001



MNK05\_083\_002







<b>Location</b> Il-Kamp ta' Ghajn Tuffieha	<b>Category</b> Military	<b>Site Description (Address)</b> Stone Marker at Il-Kamp ta' Ghajn Tuffieha, Manikata
<b>Eastings</b> 4084	<b>Northings</b> 7746	<b>Period</b> British Period
<b>SS No1</b> 4077	<b>SS No2</b>	<b>Description</b> British marker inserted into a rubble wall having an anchor sign on its front side surmounted by the number 10.
<b>SS No4</b>	<b>SS No3</b>	

Date of survey sheet: 1992

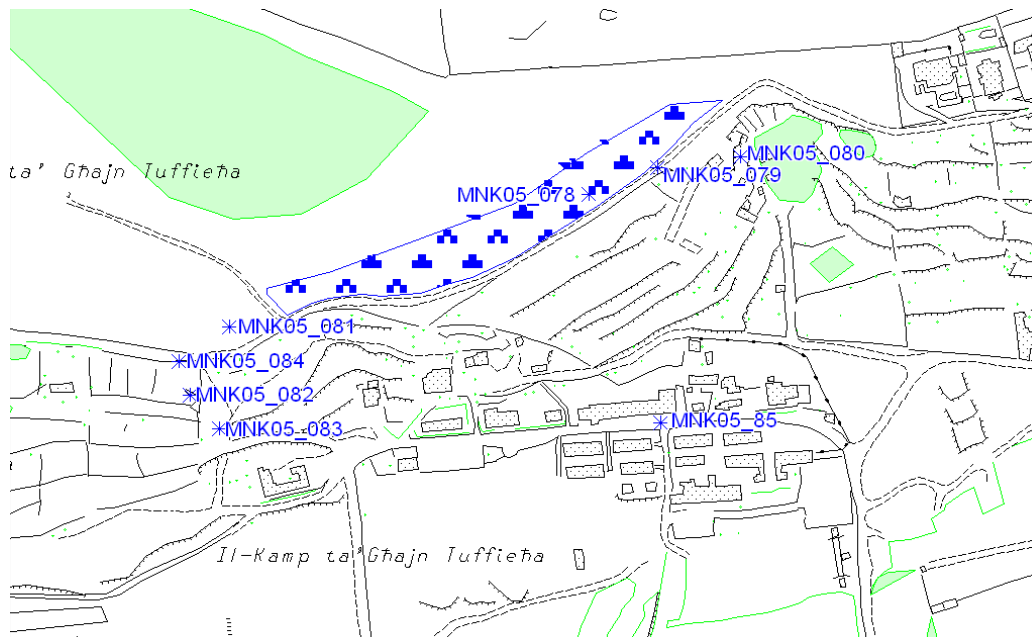
**Present Utilisation**

None

**Comments**

Most markers were usually defaced during WW2 for fear of use by the enemy in the case of an invsion. However this marker has survived intact.

**Site**



MNK05\_084



**Condition**  
Good

**Degree of Protection**  
None

**Proposed Protection**  
Grade 2

**Basic Bibliography**

**Compiled by**  
KB, DB, MB, JC CV, EV

**Date of Survey**  
11.08.05

---

<b>Location</b> Il-Kamp ta' Ghajn Tuffieha	<b>Category</b> Military	<b>Site Description (Address)</b> Military Barracks at Il-Kamp ta' Ghajn Tuffieha, Manikata
<b>Eastings</b> 4113	<b>Northings</b> 7742	<b>Period</b> 20th Century
<b>SS No1</b> 4077	<b>SS No2</b>	<b>Description</b> A complex of building consisting of communal barracks with parade area, officer's quarters, communal buildings and a small cinema dated 1949. All of the buildings have a variety of features such as fake rustication, egyptianizing cornices, covered veranda's, neo-classical motives etc typical of British colonial architecture. The whole complex seems to be fairly intact in that there seems to be no demolished buildings and there were no additions in the area.
<b>SS No4</b>	<b>SS No3</b>	
<b>Date of survey sheet:</b>	1992	

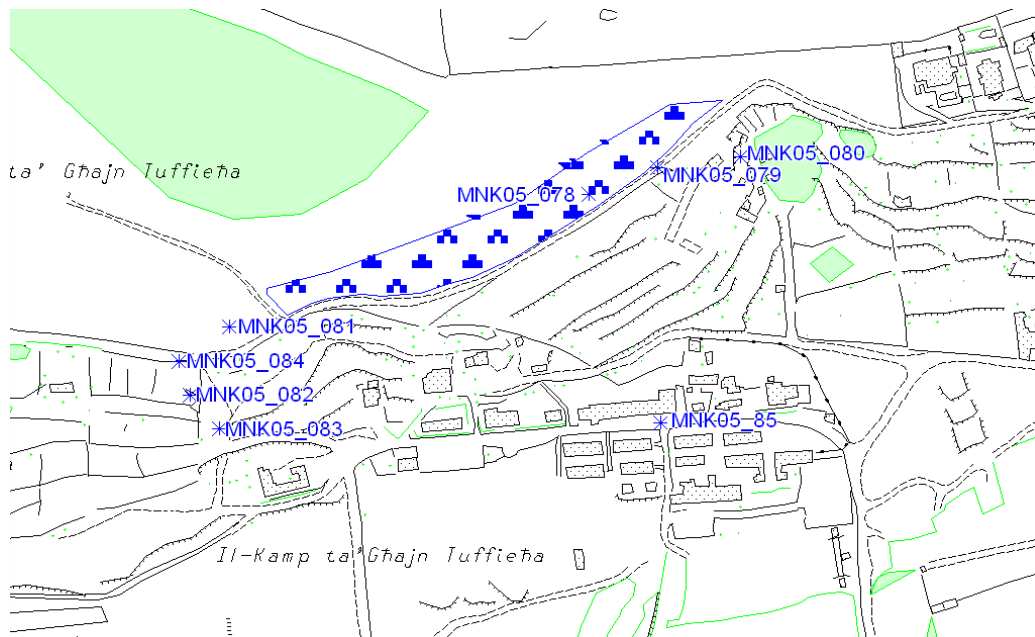
### Present Utilisation

Partly domestic. Until recently it was utilised as a camping area by the Malta Scouts Association.

### Comments

Most of the buildings are in a very good state of preservtion and are inaccessible as most of the doors are locked.

### Site





**Condition**  
Fair

**Degree of Protection**  
None

**Proposed Protection**  
Grade 1

**Basic Bibliography**

**Compiled by**  
KB, DB, MB, JC CV, EV

**Date of Survey**  
12.08.05

---

MNK05\_085\_008



MNK05\_085\_010



MNK05\_085\_014



MNK05\_085\_016



MNK05\_085\_022



MNK05\_085\_26



<b>Location</b> Il-Kamp ta' Ghajn Tuffieha	<b>Category</b> Military	<b>Site Description (Address)</b> Gun Post at Il-Kamp ta' Ghajn Tuffieha, Manikata
<b>Eastings</b> 4127	<b>Northings</b> 7755	<b>Period</b> 1938
<b>SS No1</b> 4077	<b>SS No2</b>	<b>Description</b> A semi-circular gun-post perched onto a cliff face, having 4 large slits for heavy artillery, as evidenced by the supports found inside the gun-post. There are also 2 smaller slots used for rifles. On the roof there is a small watch tower/shooting box and a second shooting box accessible only from inside the gun-post. The exterior is covered in dry-wall for camouflage.
<b>SS No4</b>	<b>SS No3</b>	
<b>Date of survey sheet:</b> 1992		

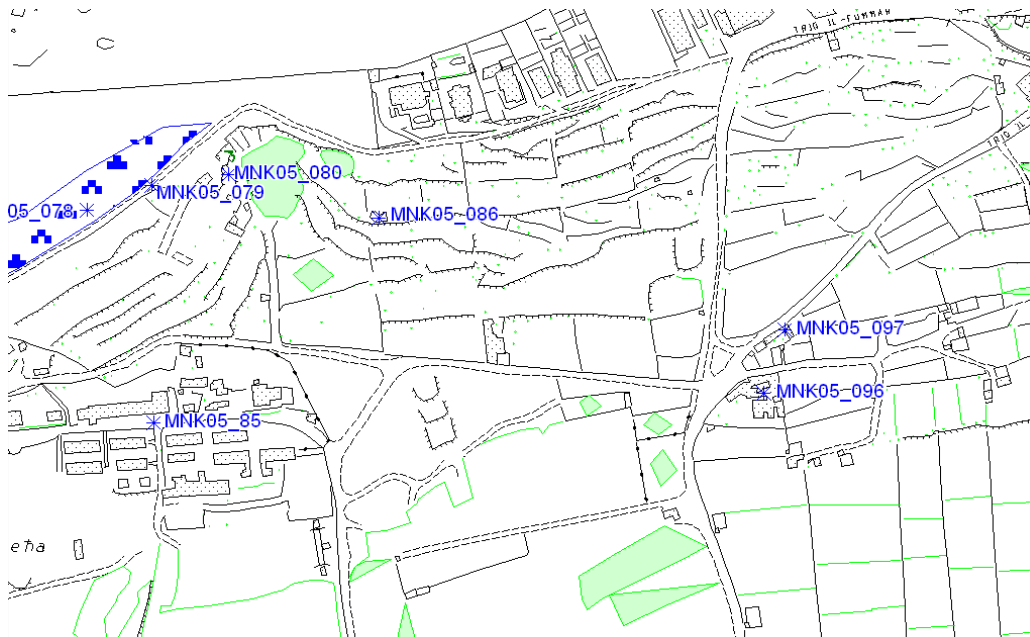
**Present Utilisation**

None

**Comments**

The gun-post is in a good state of preservation and should be restored.

**Site**





MNK05\_086



**Condition**  
Good

**Degree of Protection**  
None

**Proposed Protection**  
Grade 1

**Basic Bibliography**

**Compiled by**  
KB, DB, MB, JC CV, EV

**Date of Survey**  
12.08.05

---

MNK05\_086\_005



MNK05\_086\_012





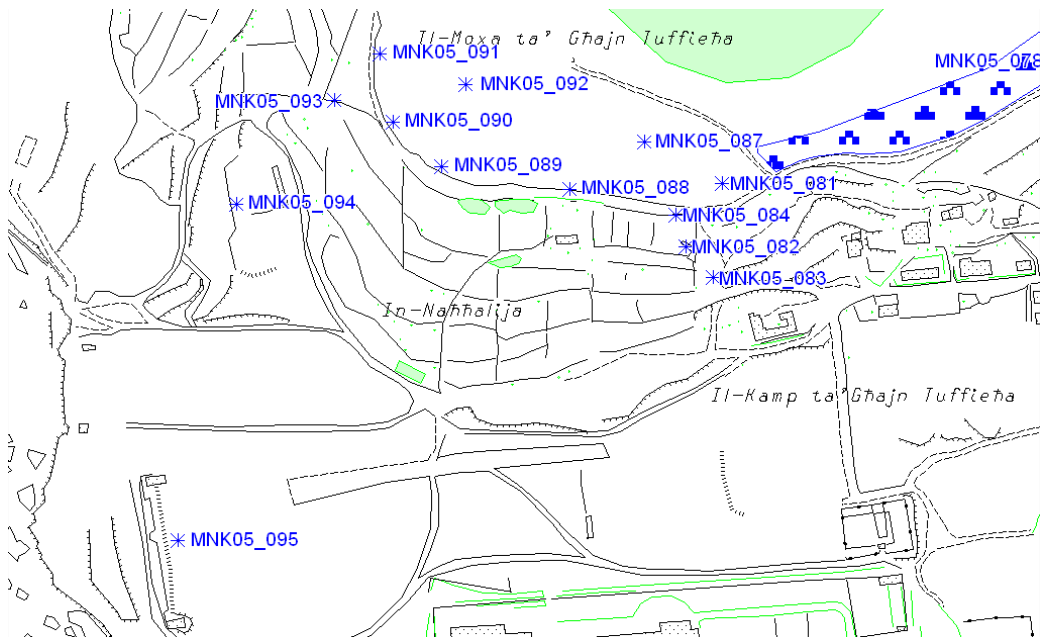
<b>Location</b> Il-Moxa ta' Ghajn Tuffieha	<b>Category</b> Rock-Cut	<b>Site Description (Address)</b> Cart-ruts at Il-Moxa ta' Ghajn Tuffieha, Manikata
<b>Eastings</b> 4082	<b>Northings</b> 7751	<b>Period</b> unknown
<b>SS No1</b> 4077	<b>SS No2</b>	<b>Description</b> A pair of cart-ruts leading off the main track abutting two circular dipressions one of which seems to be fed from a drainage hole leading off from one of the cart-ruts. The cart ruts run for a length of 50 m. The distance between the inside of the ruts is 1.04m whilst it is 1.71m between the outside of the ruts. The ruts are 20cm wide.
<b>SS No4</b>	<b>SS No3</b>	
<b>Date of survey sheet:</b> 1992		

**Present Utilisation**

None

**Comments**

**Site**





**Condition**  
Fair

**Degree of Protection**  
None

**Proposed Protection**  
Grade 2

**Basic Bibliography**

Parker, R., and Rubinstein, M., 1988, The Cart Ruts on Malta and Gozo, Kent, The Institute for Cultural Research.

**Compiled by**  
KB, DB, MB, JC CV, EV

**Date of Survey**  
12.08.05

---

MNK05\_087\_003



<b>Location</b> Il-Moxa ta' Ghajn Tuffieha	<b>Category</b> Military	<b>Site Description (Address)</b> Stone Marker at Il-Moxa ta' Ghajn Tuffieha, Manikata
<b>Eastings</b> 4077	<b>Northings</b> 7747	<b>Period</b> 20th Century
<b>SS No1</b> 4077	<b>SS No2</b>	<b>Description</b> British marker inserted into a rubble wall having an anchor sign on its front side surmounted by the number 8.
<b>SS No4</b>	<b>SS No3</b>	

Date of survey sheet: 1992

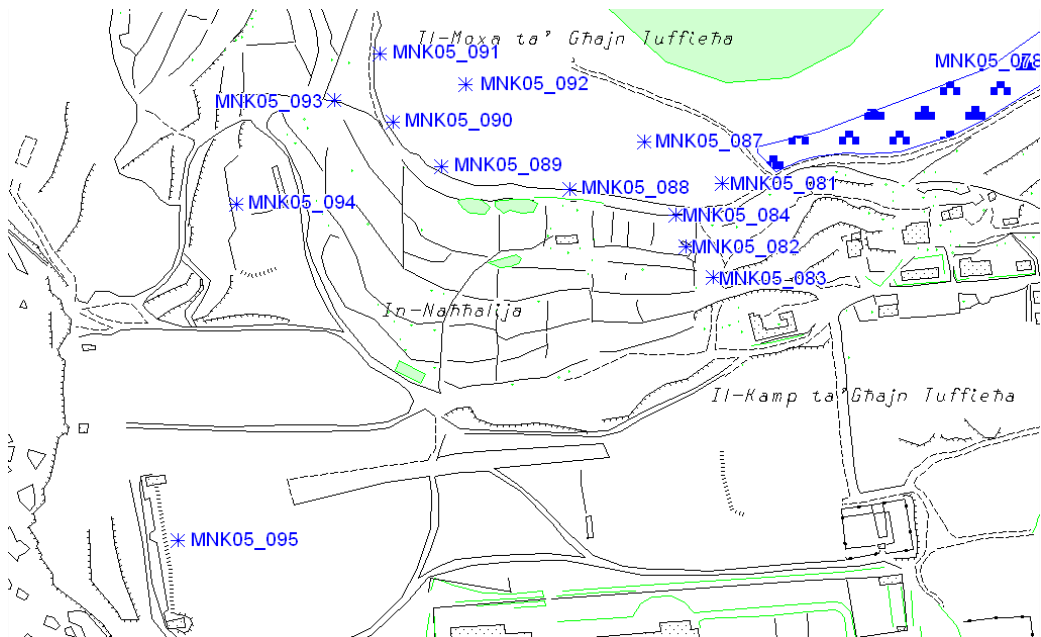
**Present Utilisation**

None

**Comments**

Most markers were usually defaced during WW2 for fear of use by the enemy in the case of an invasion. However this marker has survived intact.

**Site**



MNK05\_088



**Condition**  
Good

**Degree of Protection**  
None

**Proposed Protection**  
Grade 2

**Basic Bibliography**

**Compiled by**  
KB, DB, MB, JC CV, EV

**Date of Survey**  
12.08.05

---



<b>Location</b> Il-Moxa ta' Ghajn Tuffieha	<b>Category</b> Military	<b>Site Description (Address)</b> Stone Marker at Il-Moxa ta' Ghajn Tuffieha, Manikata
<b>Eastings</b> 4069	<b>Northings</b> 7749	<b>Period</b> 20th Century
<b>SS No1</b> 4077	<b>SS No2</b>	<b>Description</b> British marker dislodged from its original position and lying on its back. The marker has the anchor sign as noticed in the others and carries the number 6.
<b>SS No4</b>	<b>SS No3</b>	

Date of survey sheet: 1992

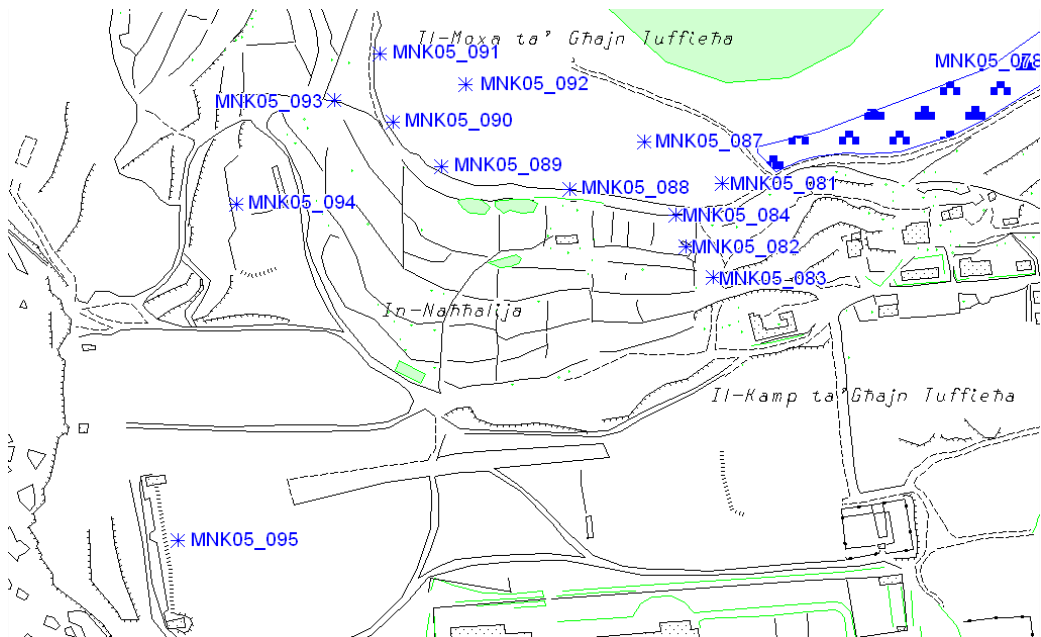
**Present Utilisation**

None

**Comments**

Most markers were usually defaced during WW2 for fear of use by the enemy in the case of an invasion. However this marker has survived intact.

**Site**



MNK05\_089



**Condition**  
Fair

**Degree of Protection**  
None

**Proposed Protection**  
Grade 2

**Basic Bibliography**

**Compiled by**  
KB, DB, MB, JC CV, EV

**Date of Survey**  
12.08.05

---

<b>Location</b> Il-Moxa ta' Ghajn Tuffieha	<b>Category</b> Military	<b>Site Description (Address)</b> Stone Marker at Il-Moxa ta' Ghajn Tuffieha, Manikata
<b>Eastings</b> 4066	<b>Northings</b> 7752	<b>Period</b> 20th Century
<b>SS No1</b> 4077	<b>SS No2</b>	<b>Description</b> British marker dislodged from its original position and lying on its side. This marker carries the anchor sign but the number has been defaced.
<b>SS No4</b>	<b>SS No3</b>	

Date of survey sheet: 1992

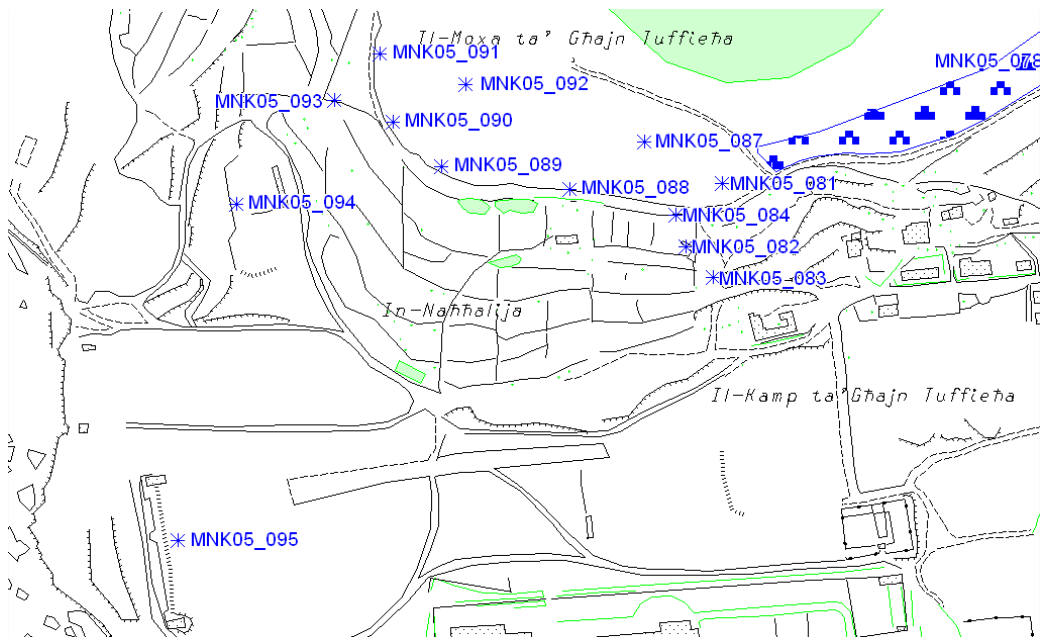
**Present Utilisation**

None

**Comments**

This is the only marker which has had its number defaced.

**Site**



MNK05\_090



**Condition**  
Fair

**Degree of Protection**  
None

**Proposed Protection**  
Grade 2

**Basic Bibliography**

**Compiled by**  
KB, DB, MB, JC CV, EV

**Date of Survey**  
12.08.05

---