

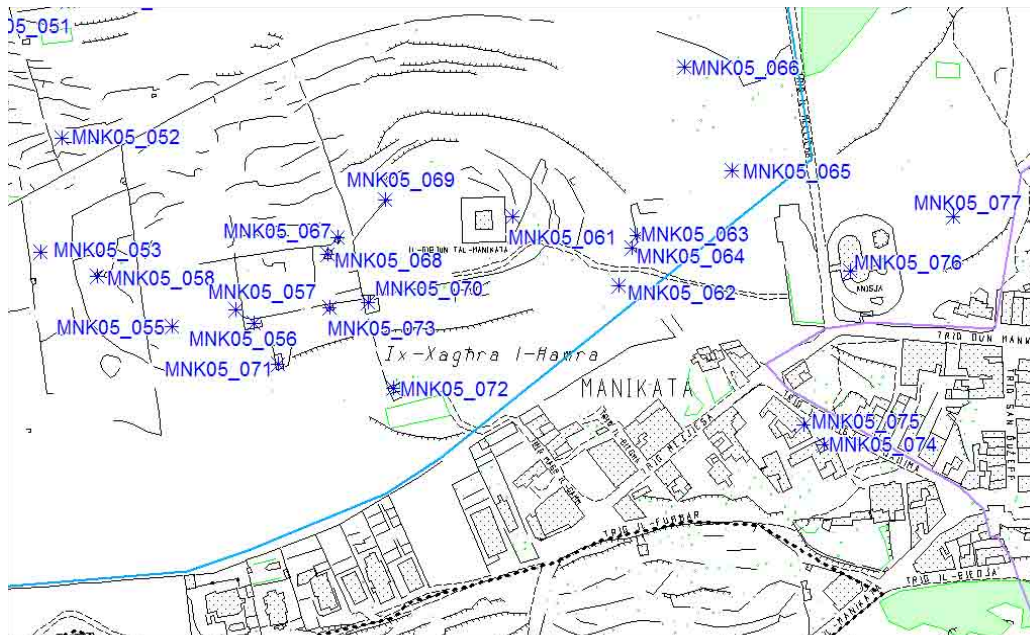
Location Ix-Xagħra l-Hamra, Manikata	Category Military	Site Description (Address) Concrete platform at Ix-Xagħra l-Hamra, Manikata
Eastings 4149	Northings 7789	Period British, 20th century, WWII
SS No1 4077	SS No2	Description Rectangular concrete platform built on the garrigue. It is similar to MNK 05_25, MNK05_029 and MNK05_48. This platform seems to be a base for a tent. It is known that the British used such platforms for hospital tents in their encampments. The dimensions of this platform are 5m by 3.5m.
SS No4	SS No3	
Date of survey sheet: 1992		

Present Utilisation

None

Comments

Site



MNK05_061



Condition
Good

Degree of Protection
None

Proposed Protection
Grade 3

Basic Bibliography

Compiled by
KB, DB, MB, JC CV, EV

Date of Survey
09.08.05

Location Ix-Xagħra l-Hamra, Manikata	Category Rock-Cut	Site Description (Address) Possible tomb shaft and quarrying at Ix-Xagħra l-Hamra, Manikata
---	-----------------------------	---

Eastings 4156	Northings 7784	Period Classical Period
-------------------------	--------------------------	-----------------------------------

SS No1 4077	SS No2	Description Possible tomb shaft with a carob tree and other vegetation growing in it. Since it is overgrown its exact nature cannot be determined. However, the straight ledge indicates the possibility of the presence of a tomb. The surrounding area is also characterised by quarrying activity.
SS No4	SS No3	

Date of survey sheet: 1992

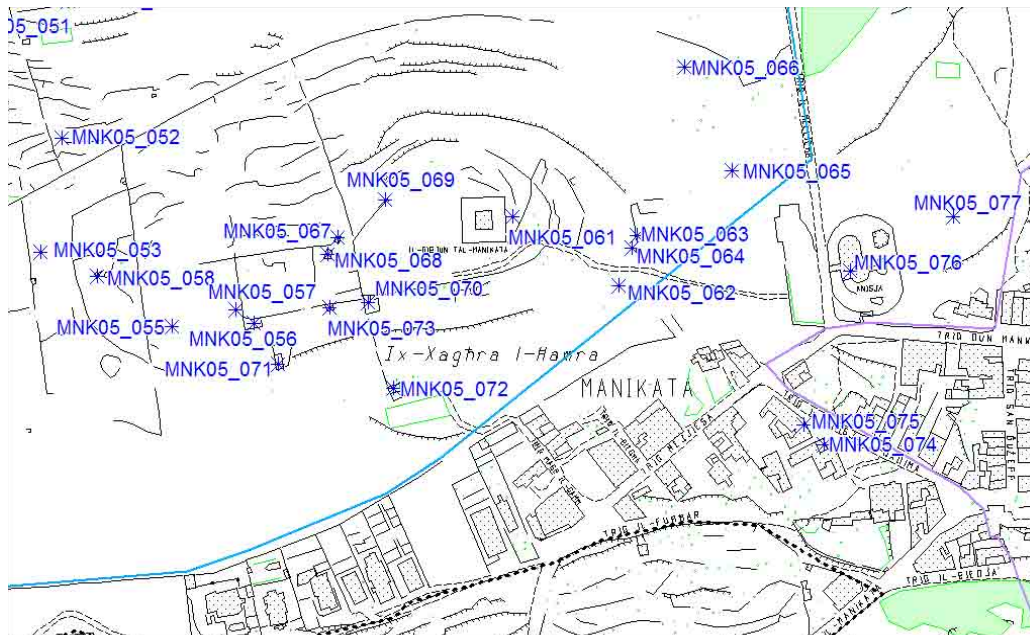
Present Utilisation

None

Comments

The presence of quarrying (MNK05_66), cart ruts (MNK05_65), and a similar feature in the area (MNK05_64) are typical of this cultural landscape.

Site



MNK05_062_001



Condition
Fair

Degree of Protection
None

Proposed Protection
Grade 2

Basic Bibliography

Borg, P.P., 2000, Snajja u Xogħol il-Maltin, Vol 1, Malta, P.E.G. Ltd.

Compiled by
KB, DB, MB, JC CV, EV

Date of Survey
09.08.05

Location Ix-Xagħra l-Hamra, Manikata	Category Rural	Site Description (Address) Corbelled hut at Ix-Xagħra l-Hamra, Manikata
Eastings 4157	Northings 7787	Period unknown
SS No1 4077	SS No2	Description Circular corbelled hut with its entrance facing north-west. The doorway has a flat lintel and a triangular open niche above it. The lower course of the hut's interior has been hewn out of the rock. The hut leads to a quarry that has been transformed into a field.
SS No4	SS No3	

Date of survey sheet: 1992

Present Utilisation

None

Comments

Site



MNK05_063



Condition

Good

Degree of Protection

None

Proposed Protection

Grade 1

Basic Bibliography

Fsadni, M., 1999, The Girna: The Maltese Corbelled Stone Hut, Malta, Dominican Publication.

Compiled by

KB, DB, MB, JC CV, EV

Date of Survey

09.08.05

MNK05_063_001



MNK05_063_002



Location Ix-Xagħra l-Hamra, Manikata	Category Rock-cut	Site Description (Address) Possible tomb shaft at Ix-Xagħra l-Hamra, Manikata
Eastings 4156	Northings 7786	Period Classical Period
SS No1 4077	SS No2	Description Possible tomb shaft with regular edges SW of corbelled hut MNK05_063. Since it is overgrown its exact nature cannot be determined. However, the straight ledge indicates the possibility of the presence of a tomb.
SS No4	SS No3	

Date of survey sheet: 1992

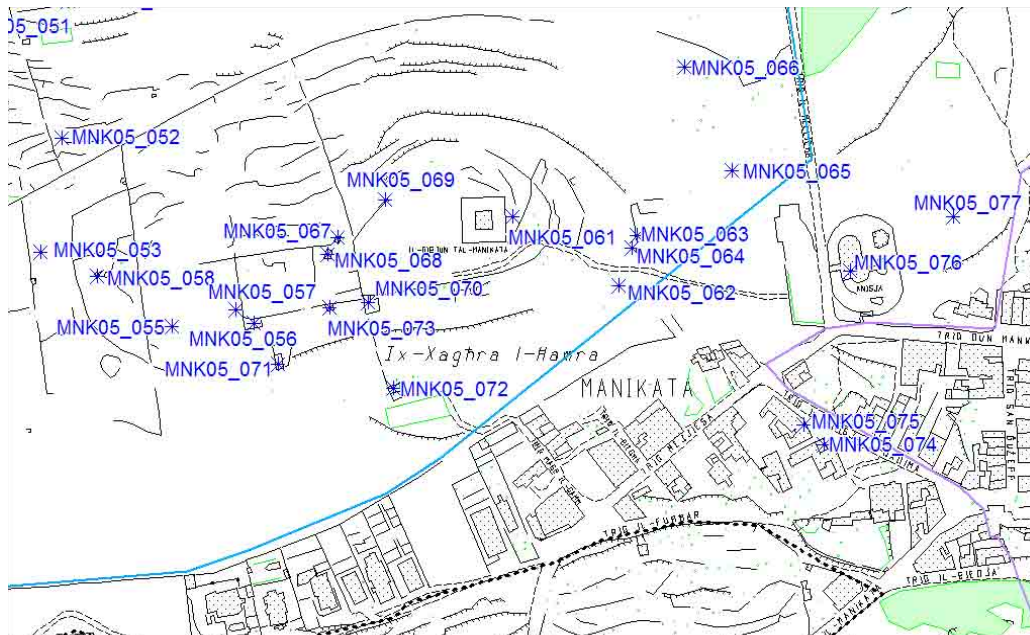
Present Utilisation

None

Comments

The presence of quarrying (MNK05_66), cart ruts (MNK05_65), and a similar feature in the area (MNK05_62) are typical of this cultural landscape.

Site



MNK05_064



Condition
Fair

Degree of Protection
None

Proposed Protection
Grade 2

Basic Bibliography

Borg, P.P., 2000, Snajja u Xogħol il-Maltin, Vol 1, Malta, P.E.G. Ltd.

Compiled by
KB, DB, MB, JC CV, EV

Date of Survey
09.08.05

Location Ix-Xaghra I-Hamra, Manikata	Category Rock-Cut	Site Description (Address) Cart ruts at Ix-Xaghra I-Hamra, Manikata
Eastings 4163	Northings 7791	Period unknown
SS No1 4077	SS No2	Description Three pairs of cart ruts running in a NW-SE direction. The average width of the ruts is 1.75m with a single rut measuring 0.25m in width and 0.10m in depth. The baulk between the ruts measures 1.10m.
SS No4	SS No3	

Date of survey sheet: 1992

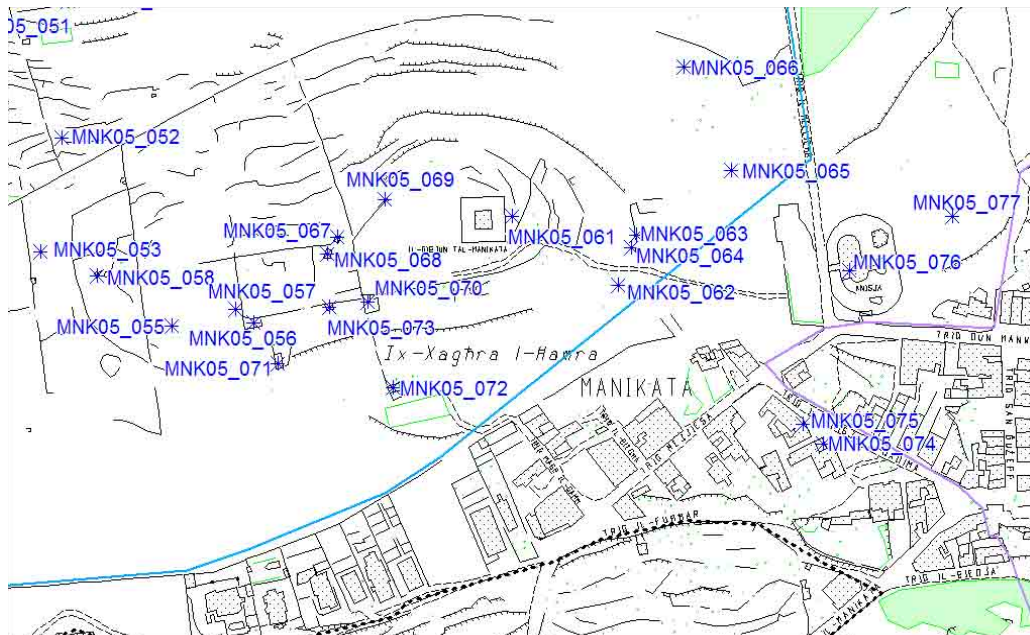
Present Utilisation

None

Comments

The presence of two possible tomb shafts (MNK05_62 and MNK05_64) and quarrying (MNK05_66) are typical of this cultural landscape.

Site





Condition
Fair

Degree of Protection
None

Proposed Protection
Grade 2

Basic Bibliography

Parker, R., and Rubinstein, M., 1988, The Cart Ruts on Malta and Gozo, Kent, The Institute for Cultural Research.

Compiled by
KB, DB, MB, JC CV, EV

Date of Survey
09.08.05



Location Ix-Xaghra I-Hamra, Manikata	Category Rock-Cut	Site Description (Address) An area of quarrying interrupting cart ruts at Ix-Xaghra I-Hamra, Manikata
Eastings 4160	Northings 7798	Period unknown
SS No1 4077	SS No2	Description Quarrying interrupting a pair of cart ruts running in a NW-SE direction. The area shows clear signs of the wedges used to extract stone typical of the early modern period. There are also a number of stone heaps typical of quarrying.
SS No4	SS No3	

Date of survey sheet: 1992

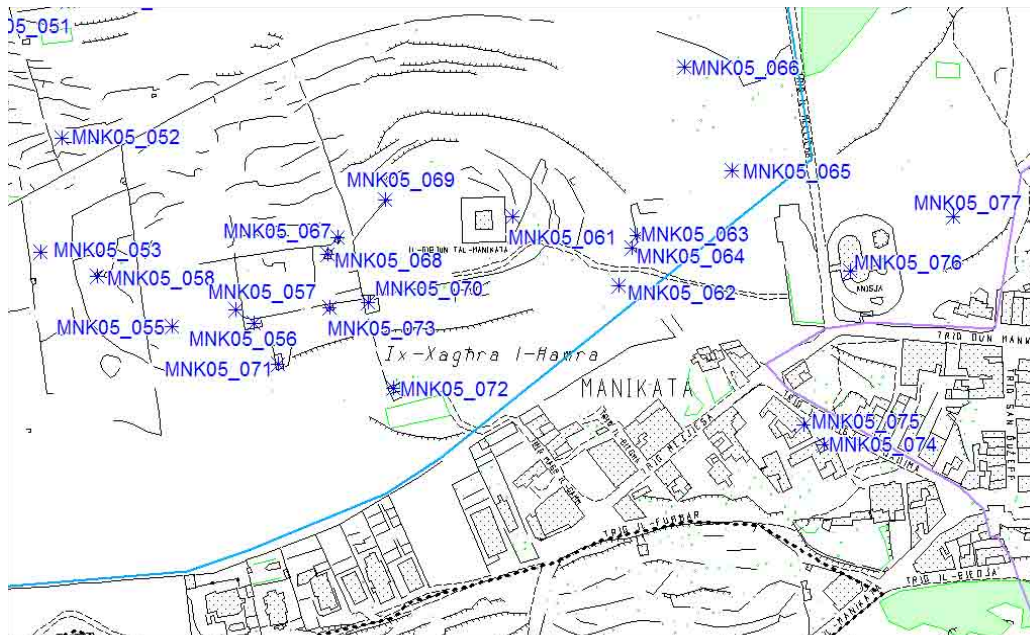
Present Utilisation

None

Comments

The presence of two possible tomb shafts (MNK05_62 and MNK05_64) and cart ruts (MNK05_65) are typical of this cultural landscape.

Site





Condition
Good

Degree of Protection
None

Proposed Protection
Grade 2

Basic Bibliography

Borg, P.P., 2000, Snajja u Xogħol il-Maltin, Vol 1, Malta, P.E.G. Ltd.

Compiled by
KB, DB, MB, JC CV, EV

Date of Survey
09.08.05

MNK05_066_003



Location Ix-Xagħra l-Hamra, Manikata	Category Rural	Site Description (Address) Corbelled hut at Ix-Xagħra l-Hamra, Manikata
Eastings 4137	Northings 7787	Period unknown
SS No1 4077	SS No2	Description Collapsed circular corbelled hut. The door, which has collapsed, faced north. It has a window in the eastern wall.
SS No4	SS No3	

Date of survey sheet: 1992

Present Utilisation

None

Comments

Site



MNK05_067



Condition

Bad

Degree of Protection

None

Proposed Protection

Grad 2

Basic Bibliography

Fsadni, M., 1999, The Girna: The Maltese Corbelled Stone Hut, Malta, Dominican Publication.

Compiled by

KB, DB, MB, JC CV, EV

Date of Survey

09.08.05

Location Ix-Xaghra l-Hamra, Manikata	Category Military	Site Description (Address) Room at Ix-Xaghra l-Hamra, Manikata
Eastings 4136	Northings 7786	Period British Period
SS No1 4077	SS No2	Description A room with collapsed roof built in fake rustication. The roof was slanting. It has no apertures besides a door facing south.
SS No4	SS No3	

Date of survey sheet: 1992

Present Utilisation

None

Comments

Site



MNK05_068



Condition
Bad

Degree of Protection
None

Proposed Protection
Grade 3

Basic Bibliography

Compiled by
KB, DB, MB, JC CV, EV

Date of Survey
09.08.05

MNK05_068_001



Location Ix-Xagħra l-Hamra, Manikata	Category Rural	Site Description (Address) Small corbelled hut at Ix-Xagħra l-Hamra, Manikata
Eastings 4140	Northings 7790	Period unknown
SS No1 4077	SS No2	Description Very small corbelled hut built within a rubble wall. The hut is oval in shape and is extremely small. However, it has a flat lintel on the doorway, which faces north, and a corbelled roof, whose central slab has collapsed.
SS No4	SS No3	

Date of survey sheet: 1992

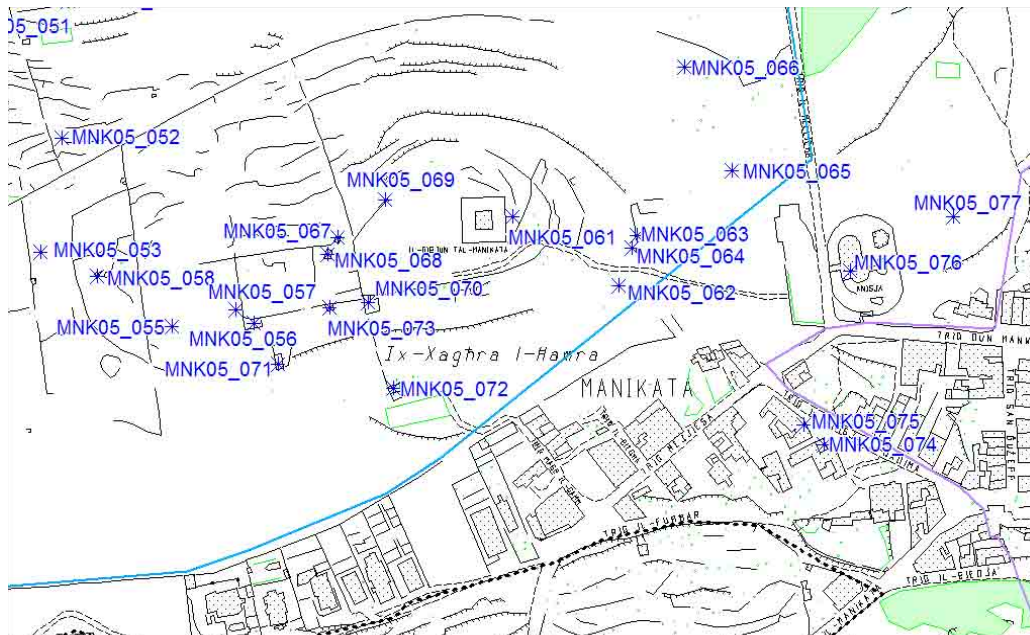
Present Utilisation

None

Comments

This is an atypical corbelled hut. However, given that its was roofed using the corbelling method, it has to be considered as a corbelled hut.

Site



MNK05_069



Condition
Fair

Degree of Protection
None

Proposed Protection
Grade 1

Basic Bibliography

Fsadni, M., 1999, The Għara: The Maltese Corbelled Stone Hut, Malta, Dominican Publication.

Compiled by
KB, DB, MB, JC CV, EV

Date of Survey
09.08.05

Location Ix-Xaghra l-Hamra, Manikata	Category Rural	Site Description (Address) Small farmhouse at Ix-Xaghra l-Hamra, Manikata
Eastings 4139	Northings 7783	Period unknown
SS No1 4077	SS No2	Description Small farmhouse with three rooms built adjacent to each other in different periods and a rock-hewn animal pen to the west of the structure. The northernmost one seems to be the oldest one, and is built with worked ashlar blocks in the dry stone technique. The animal pen has a manger on the northern wall.
SS No4	SS No3	
Date of survey sheet: 1992		

Present Utilisation

Field Rooms

Comments

The interior of the structure could not be recorded because the farmhouse was locked and therefore inaccessible.

Site



MNK05_070_001



Condition

Good

Degree of Protection

None

Proposed Protection

Grade 2

Basic Bibliography

Jaccarini, C., 1998, Ir-Razzett: The Maltese Famhouse, Malta. P.E.G. Ltd.

Compiled by

KB, DB, MB, JC CV, EV

Date of Survey

09.08.05

MNK05_070_004

