

Location Il-Kamp ta'Ghajn Tuffieha	Category Military	Site Description (Address) Building at Il-Kamp ta'Ghajn Tuffieha, Manikata
Eastings 4091	Northings 7739	Period 20th Century
SS No1 4077	SS No2	Description Structure consisting of a number of rooms, mostly inaccessible, built around 3 sides of a courtyard. The building is built in fake rustication with a pronounced keystone on the apertures. On top of the building there is still visible an elaborate cast iron flag post. On the front of the building is a terrace accessed via two staircases, one at each end.
SS No4	SS No3	
Date of survey sheet: 1992		

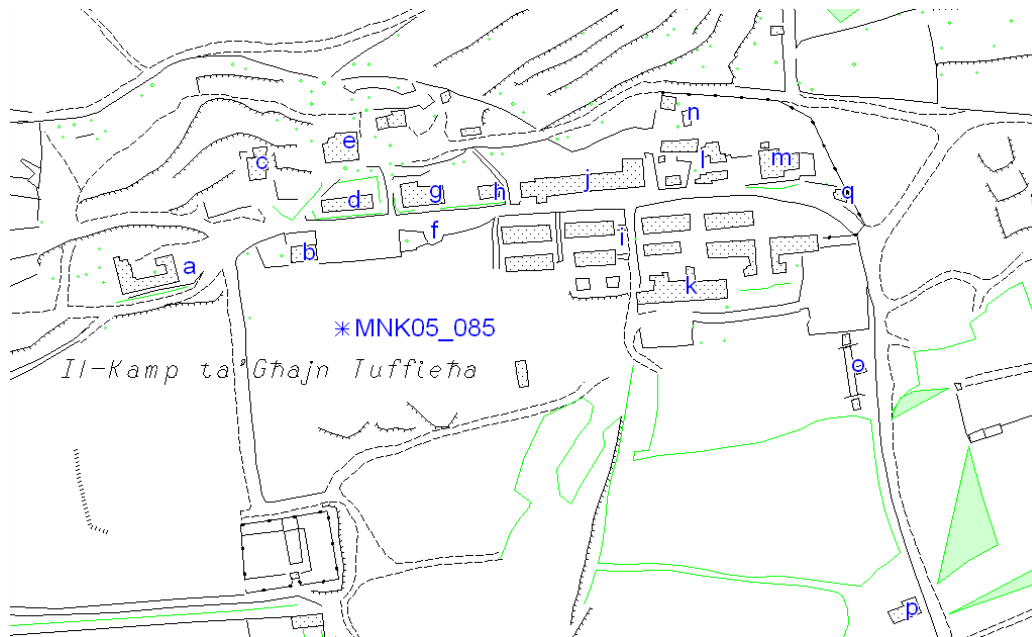
Present Utilisation

Unknown

Comments

The building is in a poor state of preservation and inaccessible.

Site



MNK05_085a



Condition
Fair

Degree of Protection
None

Proposed Protection
Grade 2

Basic Bibliography

Compiled by
KB, DB, MB, JC CV, EV

Date of Survey
08.10.05

MNK05_085a_001



MNK05_085a_003



Location Il-Kamp ta'Ghajn Tuffieha	Category Military	Site Description (Address) Church/Cinema at Il-Kamp ta'Ghajn Tuffieha, Manikata
Eastings 4098	Northings 7740	Period 20th Century
SS No1 4077	SS No2	Description Building resembling a small church, having a slanting roof with a small belfry at one end. Entrance is found along its northern façade and it is surmounted by the date 1949. The building is inaccessible.
SS No4	SS No3	

Date of survey sheet: 1992

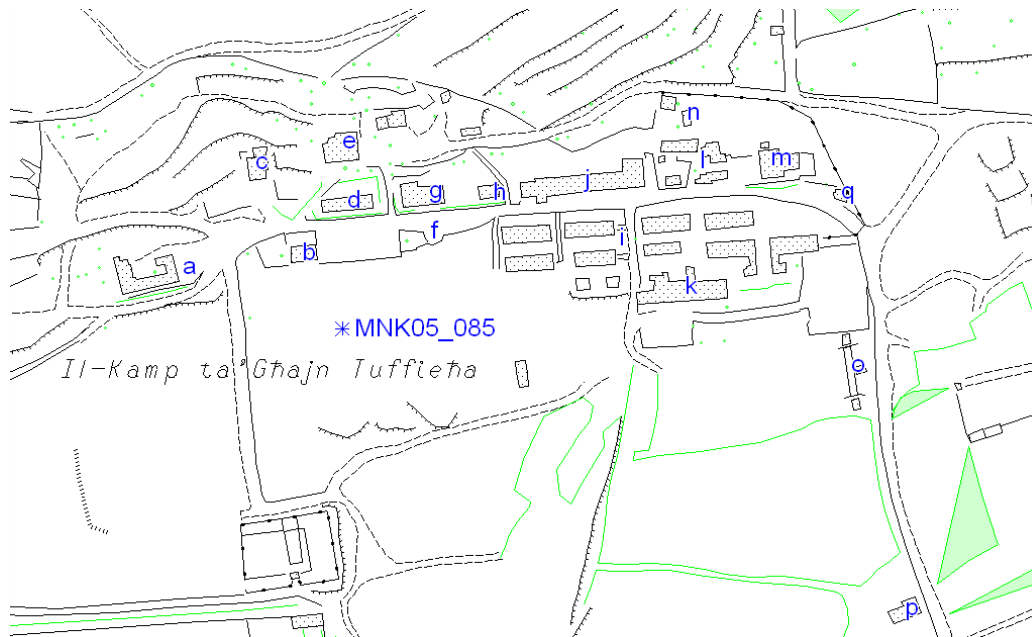
Present Utilisation

Unknown

Comments

Locals recounted that the building, although built as a church was used as a cinema.

Site





Condition
Fair

Degree of Protection
None

Proposed Protection
Grade 2

Basic Bibliography

Compiled by
KB, DB, MB, JC CV, EV

Date of Survey
08.10.05

MNK05_085b_001



MNK05_085b_003



Location Il-Kamp ta'Ghajn Tuffieha	Category Military	Site Description (Address) Two storey House at Il-Kamp ta'Ghajn Tuffieha, Manikata
Eastings 4095	Northings 7745	Period 20th Century
SS No1 4077	SS No2	Description Two storey building with a front roofed veranda supported on arches on both the ground floor and first floor. The building contains elaborate cornice mouldings and still retains its original apertures.
SS No4	SS No3	

Date of survey sheet: 1992

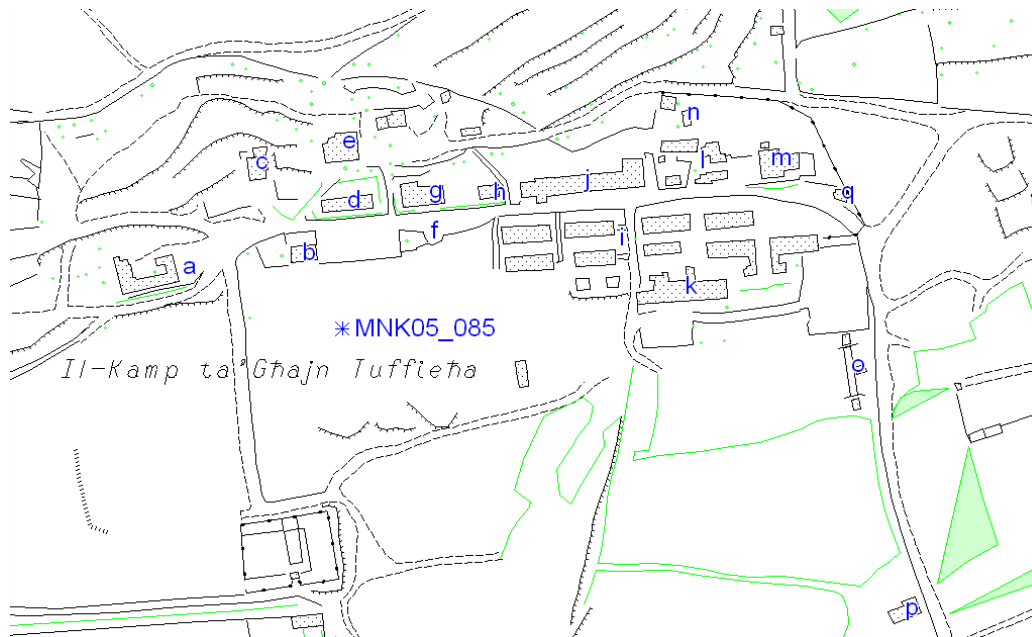
Present Utilisation

Private residence

Comments

The building was probably originally built for high ranking military officials.

Site





Condition
Good


Degree of Protection
None

Proposed Protection
Grade 1

Basic Bibliography

Compiled by
KB, DB, MB, JC CV, EV

Date of Survey
08.10.05



Location Il-Kamp ta'Ghajn Tuffieha	Category Military	Site Description (Address) Rectangular Building at Il-Kamp ta'Ghajn Tuffieha, Manikata
Eastings 4100	Northings 7743	Period 20th Century
SS No1 4077	SS No2	Description Rectangular buiding built in fake rustication having apertures, with a simple protrudint window sill, on all four sides.
SS No4	SS No3	
Date of survey sheet: 1992		

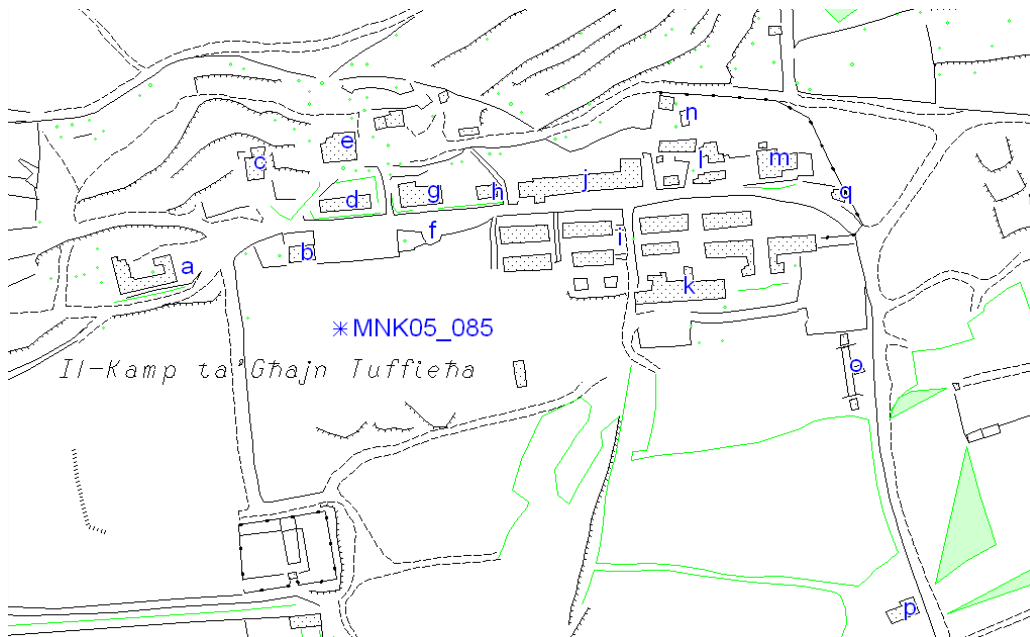
Present Utilisation

Unknown

Comments

Building is inaccessible.

Site



MNK05_085d_001



Condition
Fair

Degree of Protection
None

Proposed Protection
Grade 2

Basic Bibliography

Compiled by
KB, DB, MB, JC CV, EV

Date of Survey
08.10.05

MNK05_085d_002



Location Il-Kamp ta'Ghajn Tuffieha	Category Military	Site Description (Address) Two Storey House at Il-Kamp ta'Ghajn Tuffieha, Manikata
Eastings 4100	Northings 7746	Period 20th Century
SS No1 4077	SS No2	Description Two storey building similar to feature MNK05_08c but much more elaborate; being larger and in a better state of preservation. The building is built in fake rustication and does not contain any cornices. The buiding is surrounded on three sides by a roofed veranda built both on the ground floor and first floor. The building has a large garden partly surrounded by an original boundary wall.
SS No4	SS No3	
Date of survey sheet: 1992		

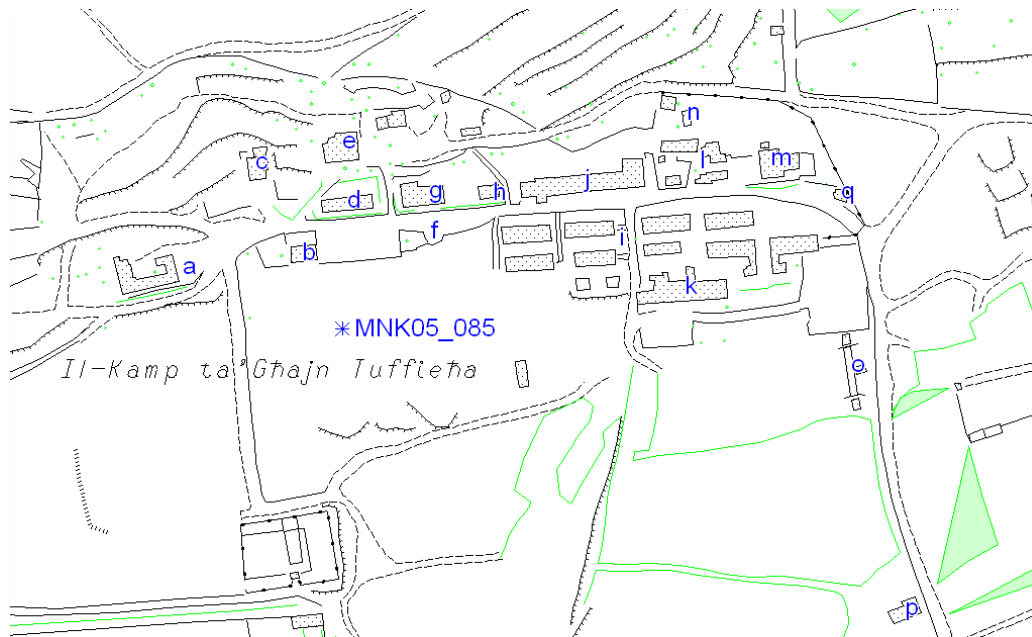
Present Utilisation

Private residence

Comments

The building was probably originally built for high ranking military officials.

Site





Condition
Good

Degree of Protection
None

Proposed Protection
Grade 1

Basic Bibliography

Compiled by
KB, DB, MB, JC CV, EV

Date of Survey
08.10.05

MNK05_085e_002



MNK05_085e_003



Location Il-Kamp ta'Ghajn Tuffieha	Category Military	Site Description (Address) Parade area at Il-Kamp ta'Ghajn Tuffieha, Manikata
Eastings 4104	Northings 7741	Period 20th Century
SS No1 4077	SS No2	Description Open area with a concrete base bordered by the road on the north side and the church/cinema on its west. The south side overlooks the garigue below and was originally enclosed by a wall which has collapsed. The the east is a semicircular area where a flag post used to be hauled.
SS No4	SS No3	
Date of survey sheet: 1992		

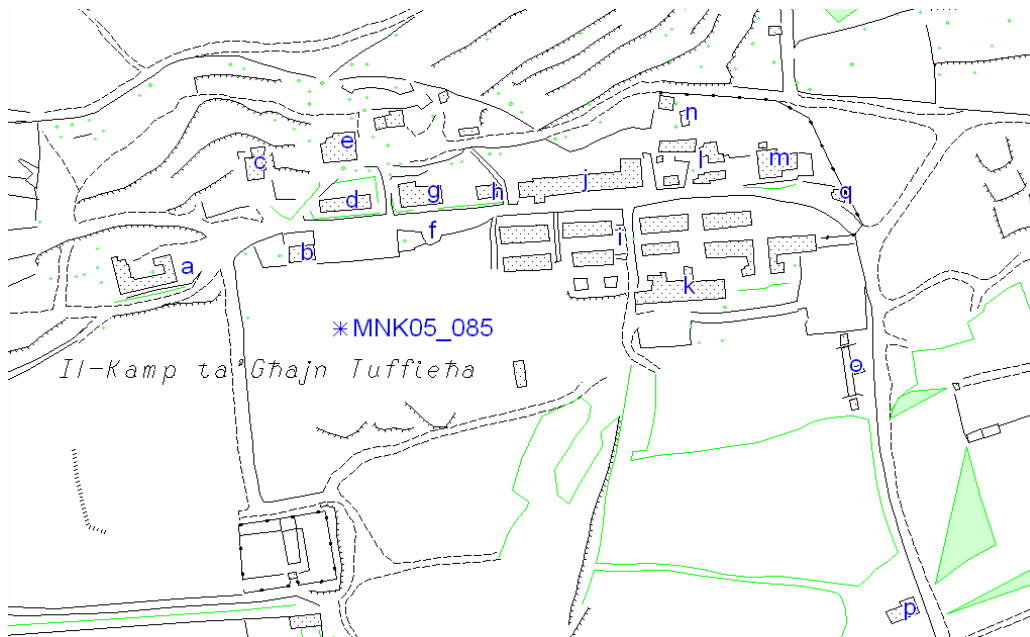
Present Utilisation

None

Comments

The area is probably the original parade ground.

Site



MNK05_085f



Condition
Bad

Degree of Protection
None

Proposed Protection
Grade 3

Basic Bibliography

Compiled by
KB, DB, MB, JC CV, EV

Date of Survey
08.10.05



Location Il-Kamp ta'Ghajn Tuffieha	Category Military	Site Description (Address) Main communal Barracks at Il-Kamp ta'Ghajn Tuffieha, Manikata
--	-----------------------------	--

Eastings 4104	Northings 7743	Period 20th Century
-------------------------	--------------------------	-------------------------------

SS No1 4077	SS No2	Description Main barracks block built opposite the probable parade area with a front roofed veranda supported on a number of square pilasters with elaborate mouldings.
SS No4	SS No3	

Date of survey sheet: 1992

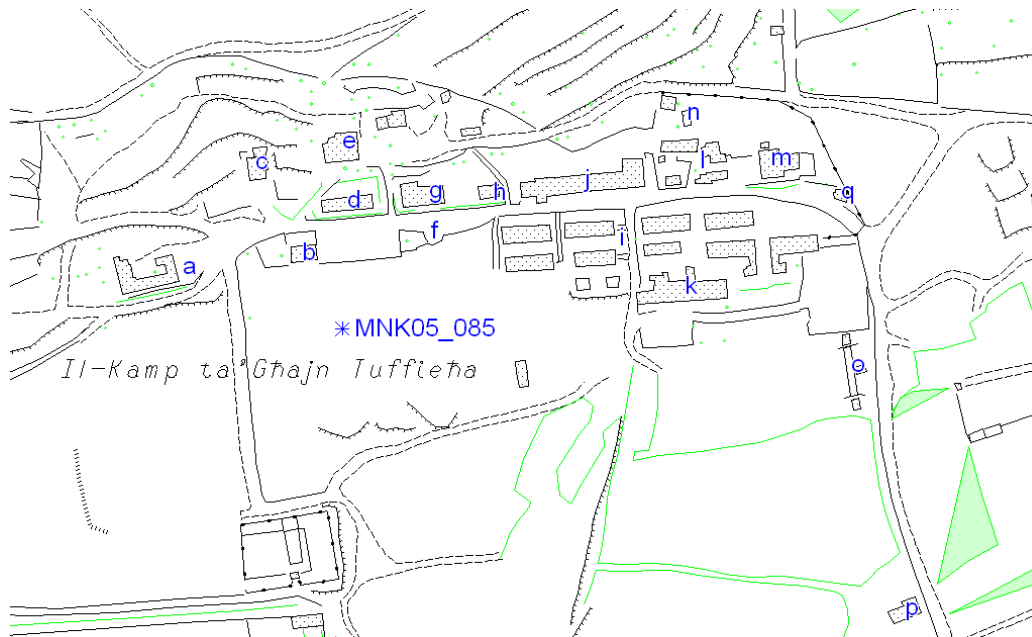
Present Utilisation

Unknown

Comments

The building was probably the main command centre or mess.

Site





Condition
Fair

Degree of Protection
None

Proposed Protection
Grade 1

Basic Bibliography

Compiled by
KB, DB, MB, JC CV, EV

Date of Survey
08.10.05

MNK05_085g_002



MNK05_085g_003



Location Il-Kamp ta'Ghajn Tuffieha	Category Military	Site Description (Address) Small rectangular building at Il-Kamp ta'Ghajn Tuffieha, Manikata
--	-----------------------------	--

Eastings 4107	Northings 7743	Period 20th Century
-------------------------	--------------------------	-------------------------------

SS No1 4077	SS No2	Description Small rectangular building built in fake rustication and a concrete veranda.
-----------------------	---------------	--

SS No4	SS No3
---------------	---------------

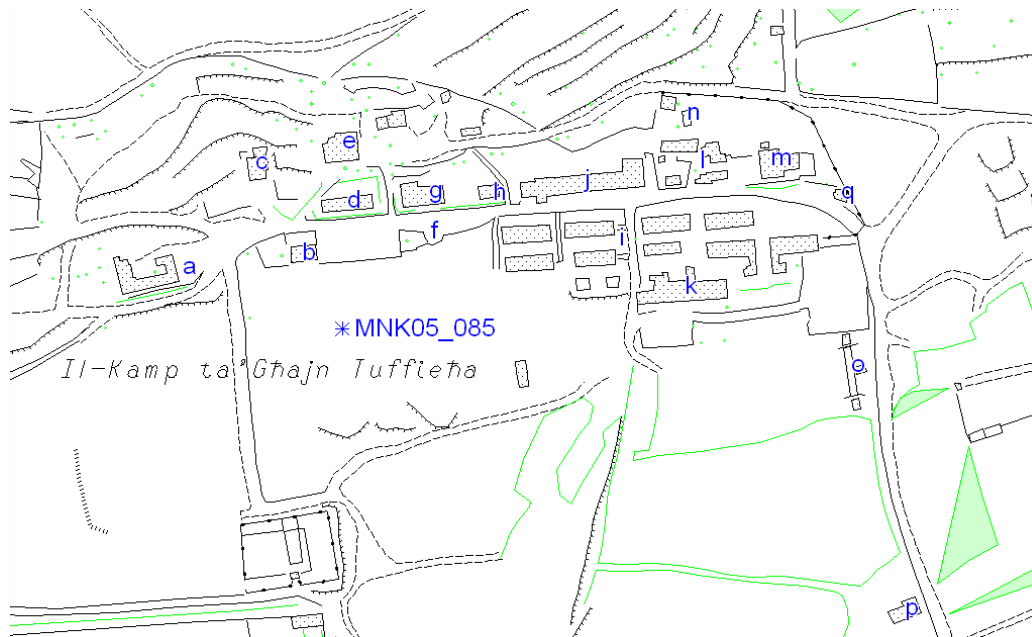
Date of survey sheet: 1992

Present Utilisation

Unknown

Comments

Site



MNK05_085h



Condition
Good

Degree of Protection
None

Proposed Protection
Grade 2

Basic Bibliography

Compiled by
KB, DB, MB, JC CV, EV

Date of Survey
08.10.05

Location Il-Kamp ta'Ghajn Tuffieha	Category Military	Site Description (Address) Barracks at Il-Kamp ta'Ghajn Tuffieha, Manikata
Eastings 4113	Northings 7741	Period 20th Century
SS No1 4077	SS No2	Description A complex of 1 storey rectangular buildings built in fake rustication. Next to these buldings are some smaller buildings.
SS No4	SS No3	
Date of survey sheet: 1992		

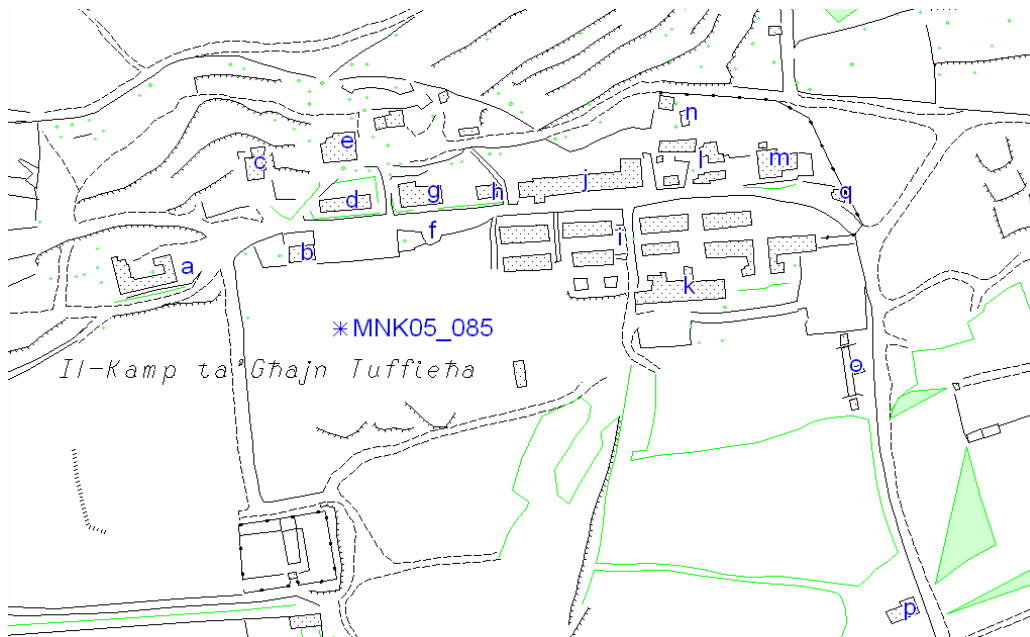
Present Utilisation

Private

Comments

These buildings were probably originally sleeping quarters with associated sanitary facilities.

Site



MNK05_085i



Condition
Good

Degree of Protection
None

Proposed Protection
Grade 2

Basic Bibliography

Compiled by
KB, DB, MB, JC CV, EV

Date of Survey
08.10.05

MNK05_085i_001



MNK05_085i_003



Location Il-Kamp ta'Ghajn Tuffieha	Category Military	Site Description (Address) Large Structure at Il-Kamp ta'Ghajn Tuffieha, Manikata
Eastings 4111	Northings 7744	Period 20th Century
SS No1 4077	SS No2	Description Large structure consisting of a section originally built with smooth faced stones and elaborate corning. At a later stage, abutting it on its right side, a more simple building was built mostly in concrete, having small verandas.
SS No4	SS No3	
Date of survey sheet: 1992		

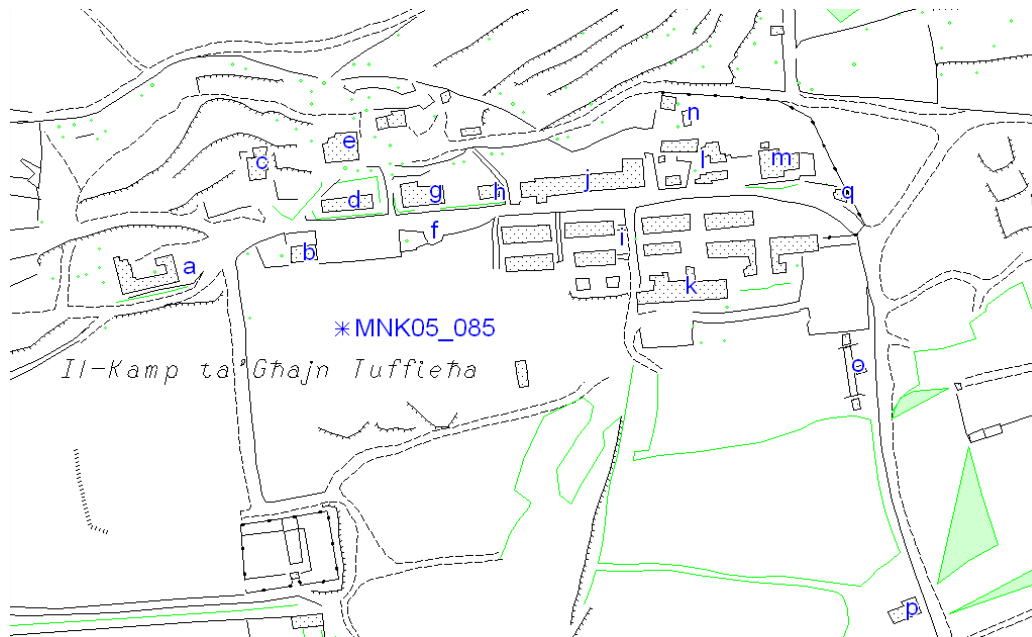
Present Utilisation

Unknown

Comments

The extension to the building was built in a 1950's style.

Site



MNK05_085j



Condition
Good

Degree of Protection
None

Proposed Protection
Grade 2

Basic Bibliography

Compiled by
KB, DB, MB, JC CV, EV

Date of Survey
08.10.05

MNK05_085j_001



MNK05_085j_003



Location Il-Kamp ta'Ghajn Tuffieha	Category Military	Site Description (Address) Large stucture at Il-Kamp ta'Ghajn Tuffieha, Manikata
Eastings 4116	Northings 7739	Period 20th Century
SS No1 4077	SS No2	Description Large building built in fake rustication consisting of a number of rooms. Next to the building is an original metal electricity distribution box still containing original ceramic fittings.
SS No4	SS No3	

Date of survey sheet: 1992

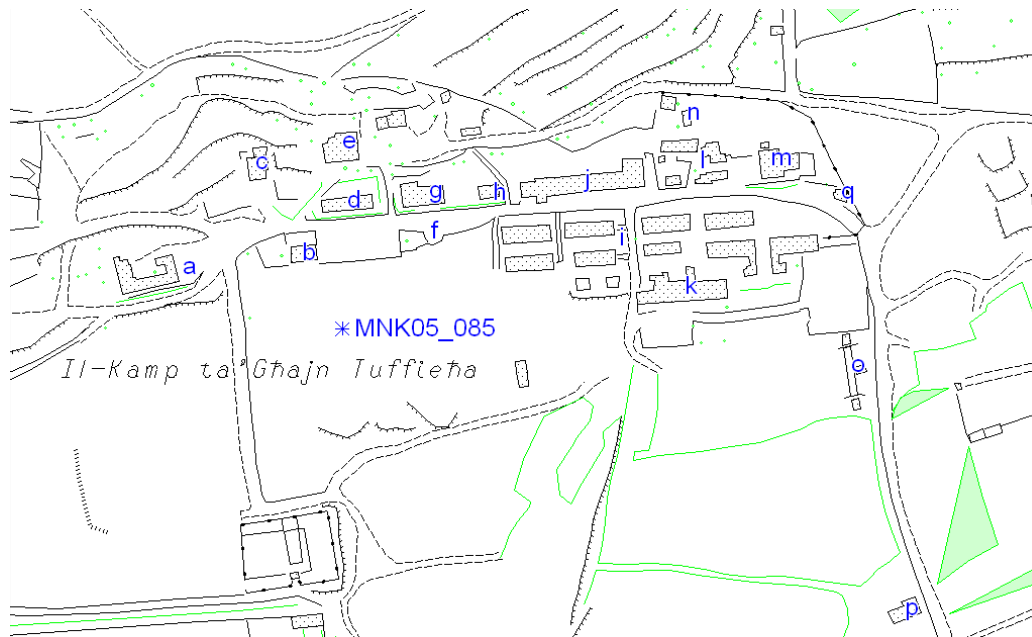
Present Utilisation

Unknown

Comments

The building is inaccessible

Site





Condition
Fair

Degree of Protection
None

Proposed Protection
Grade 2

Basic Bibliography

Compiled by
KB, DB, MB, JC CV, EV

Date of Survey
08.10.05

MNK05_085k_003



MNK05_085k_004



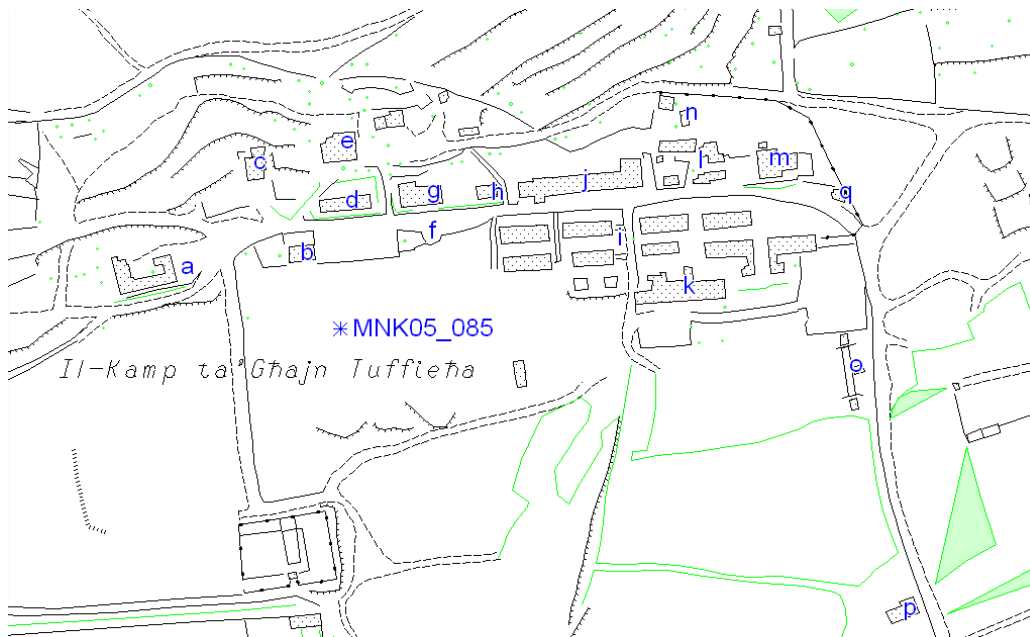
Location Il-Kamp ta'Ghajn Tuffieha	Category Military	Site Description (Address) Complex of Buildings at Il-Kamp ta'Ghajn Tuffieha, Manikata
Eastings 4116	Northings 7745	Period 20th Century
SS No1 4077	SS No2	Description A number of small buildings currently used as one large complex. The buildings are built in fake rustication and one of the buildings has a particular ventilation feature on the roof.
SS No4	SS No3	
Date of survey sheet: 1992		

Present Utilisation

Small farm

Comments

Site





Condition
Fair

Degree of Protection
None

Proposed Protection
Grade 2

Basic Bibliography

Compiled by
KB, DB, MB, JC CV, EV

Date of Survey
08.10.05



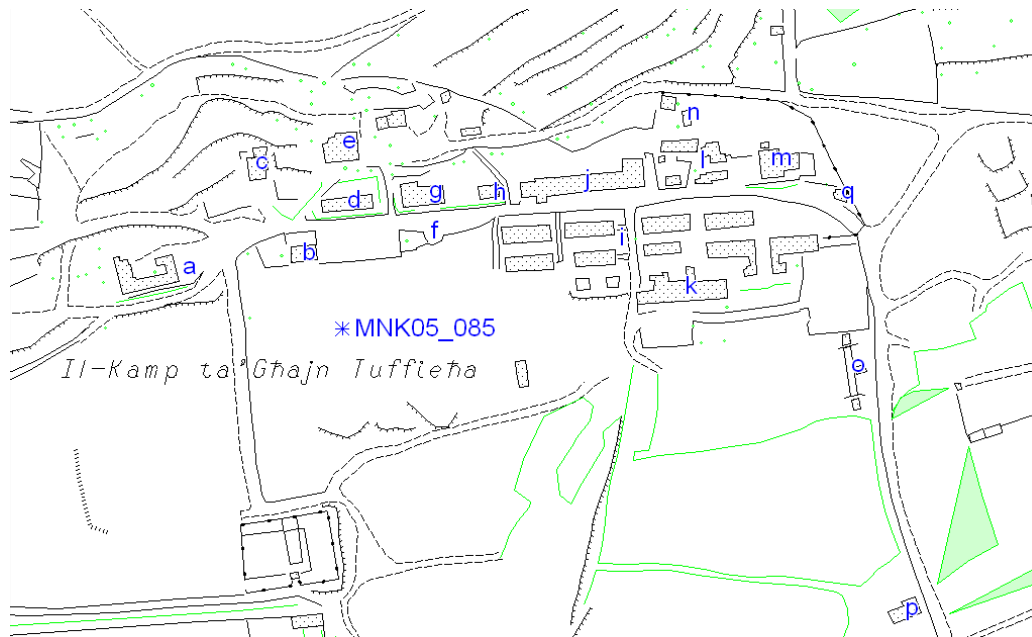
Location Il-Kamp ta'Ghajn Tuffieha	Category Military	Site Description (Address) Large building at Il-Kamp ta'Ghajn Tuffieha, Manikata
Eastings 4120	Northings 7745	Period 20th Century
SS No1 4077	SS No2	Description Large building built of smooth faced stones with elaborate cornices. Elaborate mouldings are found around the windows. The building still retains some original wooden ventilation shafts. The buiding also contains a chimney.
SS No4	SS No3	
Date of survey sheet: 1992		

Present Utilisation

Unknown

Comments

Site



MNK05_085m



Condition
Fair

Degree of Protection
None

Proposed Protection
Grade 1

Basic Bibliography

Compiled by
KB, DB, MB, JC CV, EV

Date of Survey
08.10.05

MNK05_085m_002



MNK05_085m_003



Location Il-Kamp ta'Ghajn Tuffieha	Category Military	Site Description (Address) Nissen Hut at Il-Kamp ta'Ghajn Tuffieha, Manikata
--	-----------------------------	--

Eastings 4116	Northings 7747	Period 20th Century
-------------------------	--------------------------	-------------------------------

SS No1 4077	SS No2	Description Nissen hut in a good state of preservation.
-----------------------	---------------	---

SS No4	SS No3
---------------	---------------

Date of survey sheet: 1992

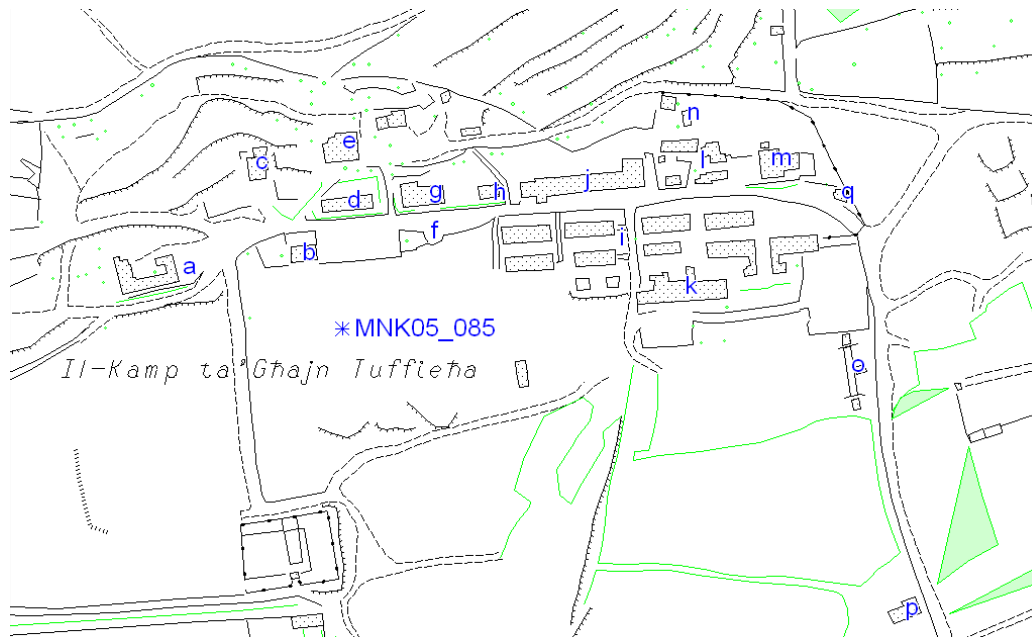
Present Utilisation

Private

Comments

Hut is in an inaccessible area.

Site



MNK05_085n



Condition
Good

Degree of Protection
None

Proposed Protection
Grade 2

Basic Bibliography

Compiled by
KB, DB, MB, JC CV, EV

Date of Survey
08.10.05

Location Il-Kamp ta'Ghajn Tuffieha	Category Military	Site Description (Address) 3 nissen huts at Il-Kamp ta'Ghajn Tuffieha, Manikata
Eastings 4124	Northings 7735	Period 20th Century
SS No1 4077	SS No2	Description 3 nissen huts abutting a rectangular structure which is stepped on one side whilst sloping on its opposite side. The structure is built of large roughly hewn stones.
SS No4	SS No3	

Date of survey sheet: 1992

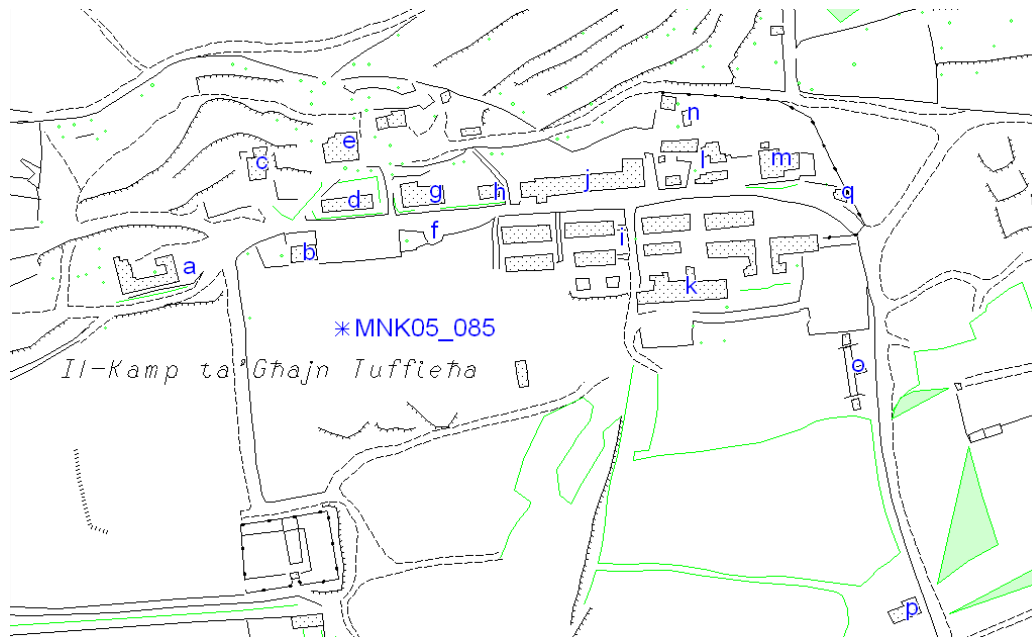
Present Utilisation

None

Comments

The wall seems to be some type of fortification or shooting range.

Site





Condition
Fair

Degree of Protection
None

Proposed Protection
Grade 1

Basic Bibliography


Compiled by
KB, DB, MB, JC CV, EV

Date of Survey
08.10.05

MNK05_085o_002



MNK05_085o_004



Location Il-Kamp ta'Ghajn Tuffieha	Category Military	Site Description (Address) Building at Il-Kamp ta'Ghajn Tuffieha, Manikata
Eastings 4126	Northings 7723	Period 20th Century
SS No1 4077	SS No2	Description Bulding built in fake rustication found outside the general barracks complex.
SS No4	SS No3	

Date of survey sheet: 1992

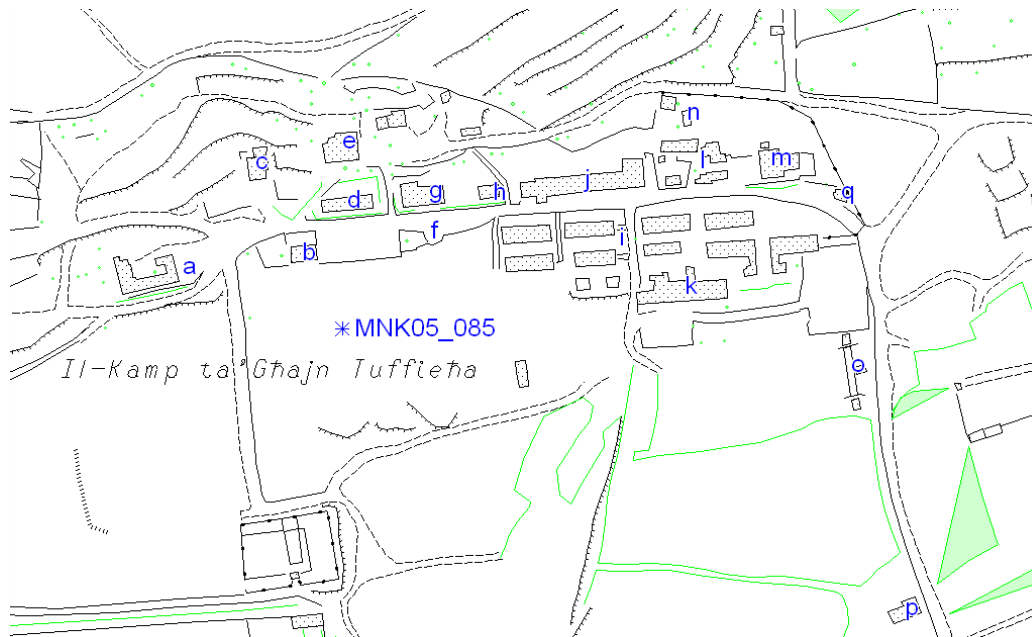
Present Utilisation

Unknown

Comments

Inaccessible

Site





Condition
Fair

Degree of Protection
None

Proposed Protection
Grade 2

Basic Bibliography

Compiled by
KB, DB, MB, JC CV, EV

Date of Survey
08.10.05

Location Il-Kamp ta'Ghajn Tuffieha	Category Military	Site Description (Address) Small building at Il-Kamp ta'Ghajn Tuffieha, Manikata
--	-----------------------------	--

Eastings 4123	Northings 7743	Period 20th Century
-------------------------	--------------------------	-------------------------------

SS No1 4077	SS No2	Description Small squarish bulding built in fake rustication.
-----------------------	---------------	---

SS No4	SS No3
---------------	---------------

Date of survey sheet: 1992

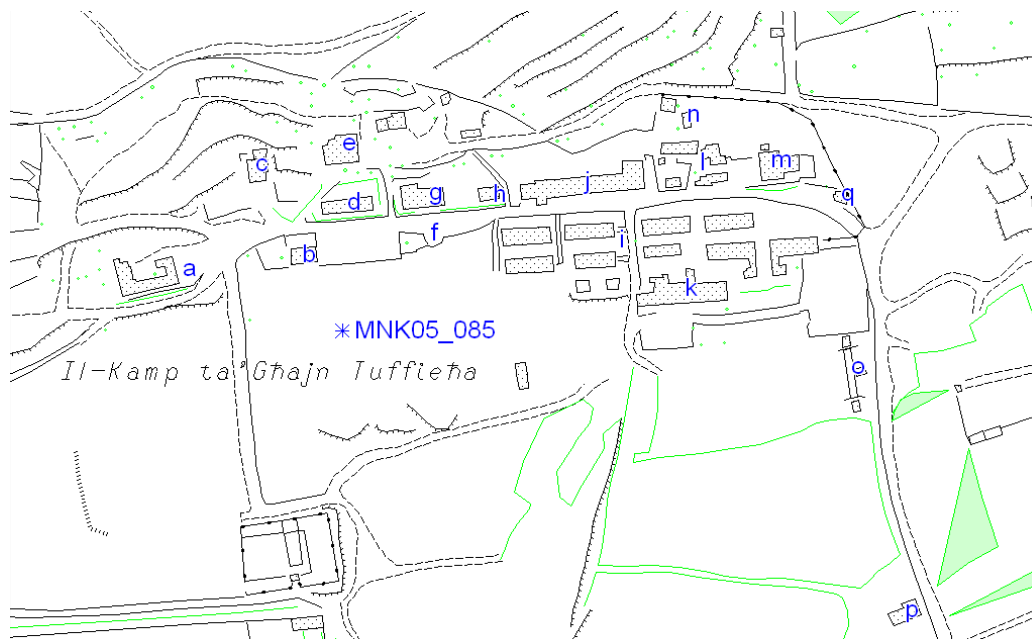
Present Utilisation

Unknown

Comments

Inaccessible

Site



MNK05_085q



Condition
Good

Degree of Protection
None

Proposed Protection
Grade 2

Basic Bibliography

Compiled by
KB, DB, MB, JC CV, EV

Date of Survey
08.10.05